

**CERTIFIED RECORD OF LAND CORNER MONUMENTATION**

History of original corner establishment:

DIAGRAM  
T 5 S R 41 E  
  
N-E 1/16  
  
S 28  
LS 2058  
1992

Description of corner evidence found:

Description of monument and accessories I established to perpetuate the original location of this corner:

Set monument 24" in ground with mound of stone to cap, from which:

A fir, 11" diam., bears N.04°13'E., 45.45', with a 15" x 3" blaze, scribed "NE1/16 S28BT".

A pine, 17" diam., bears S.60°12'E., 65.68', with a 15" x 3" blaze, scribed "NE1/16 S28BT".

UNION COUNTY  
SURVEYOR  
  
Date Received 10/19/94  
Date Filed 10/23/94  
By [Signature]  
File No. 103-1994R

REGISTERED  
PROFESSIONAL  
LAND SURVEYOR

[Signature] 10/194  
OREGON  
JULY 15 1983  
RONALD E. STOLL  
2058

Office of \_\_\_\_\_ County of \_\_\_\_\_  
State of \_\_\_\_\_ I hereby certify that the within instrument was filed in this office  
for record on the \_\_\_\_ day of \_\_\_\_\_, 19\_\_\_\_  
\_\_\_\_\_ by \_\_\_\_\_  
(COUNTY OFFICIAL) (DEPUTY)

H

3-12

**CERTIFIED RECORD OF LAND CORNER MONUMENTATION**

**HISTORY OF ORIGINAL CORNER ESTABLISHED:**

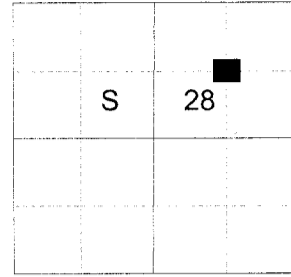
Corner originally established by Ronald Stoll in Survey 051-1994. Union County Monumentation Record 103-1994R states:

Set monument 24" in ground with mound of stone to cap, from which:

A fir, 11" diam., bears N.04°13'E., 45.45', with a 15" x 3" blaze, scribed "NE 1/16 S28 BT".

A pine, 17" diam., bears S.60°12'E., 65.68', with a 15" x 3" blaze, scribed "NE 1/16 S28 BT".

T 5 S R 41 E S-12



**DESCRIPTION OF CORNER EVIDENCE FOUND:**

Found a a 2 1/2" aluminum pipe with 2 1/2" aluminum cap, 4" above ground and marked as shown below, from which:

The bearing trees did not match record and were therefore checked with the info on the bearing tree tags and were recorded as follows:

A 15" White Fir bears South 16° East, a dist. of 27.64 feet, alive and vigorous with healed blaze and BT tag.

A 21" White Fir bears South 73° East, a dist. of 40.50 feet, alive and vigorous with healed blaze and BT tag.


**DESCRIPTION OF MONUMENT AND ACCESSORIES I ESTABLISHED TO PERPETUATE THE ORIGINAL LOCATION OF THIS CORNER:**

None. The purpose of this monumentation record is to correct the record distances and bearings.

I hereby certify that the corner was perpetuated on May 27, 2020.

Witness: Kyle A. Tucker

REGISTERED  
PROFESSIONAL  
LAND SURVEYOR



OREGON  
June 2, 2010  
JEFFREY S. HSU  
83571

Renewal Date: June 30, 2021

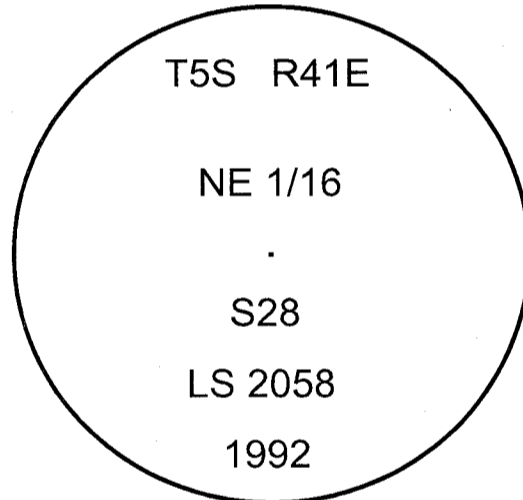
UNION COUNTY  
SURVEYOR

Date Received 7/1/20

Date Filed 7/1/20

Filed By [Signature]

File Number 046-2020R



I used a steel tape and magnetic compass in the establishment of the new accessories. I used 14° East declination, the distances are to a 60d spike driven into the right side of the root crown of the bearing trees. A brass washer marked OPLS 83571 is attached to the BT blaze of the new bearing trees.