

CERTIFIED RECORD OF LAND CORNER MONUMENTATION

History of original corner establishment:

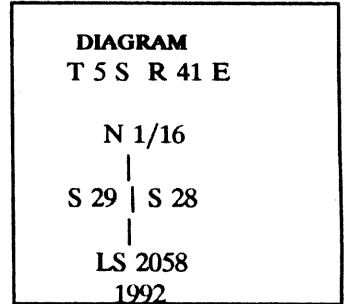
20.66 Point set for the N 1/16 sec. cor. of secs. 28 and 29. Set a stainless steel post, 28 ins. long, 2½ ins. diam., 24 ins. in the ground, with brass cap, from which:

A larch, 13 ins. diam., bears S.31½°E., 12 lks. dist. mkd. N 1/16 S28BT.

A Fir, 28 ins. diam., bears S.28½°W., 35 lks. dist. mkd. N 1/16 S29

A corner of wire fences extending N.,S., and E., bears S.66½°E., 1.90 chs. dist.

Deposit a white "DEEP-1" magnetic marker at the base of the stainless steel post.



Description of corner evidence found:

Found a 2½" B.L.M. brass cap, 5" above ground.

Description of monument and accessories I established to perpetuate the original location of this corner:

A larch, 13" diam., bears S.31°30'E., 7.92', scribed "N1/16S28BT".

A fir, 28" diam., bears S.28°30'W., 23.10', scribed "N1/16S29BT".

UNION COUNTY SURVEYOR

Date Received 10/18/84

Date Filed 10/23/84

By Henry T. Clark

File No. 101-1994R

REGISTERED PROFESSIONAL LAND SURVEYOR

Ronald E. Stoll 10/94

OREGON
JULY 15 1983
RONALD E. STOLL
2058

Office of _____ County of _____
State of _____ I hereby certify that the within instrument was filed in this office
for record on the ____ day of _____, 19__

_____ by _____
(COUNTY OFFICIAL) (DEPUTY)

Dependent Resurvey of a Portion of the Subdivisional Lines,
T. 5 S., R. 41 E., Willamette Meridian, Oregon

CHAINS	
79.35	Dirt road, 15 lks. wide, bears N. and S.
79.720	The cor. of secs. 28, 29, 32, and 33.
	N. 0° 55' 30" E., bet. secs. 28 and 29.
	Descend over NW. slope through medium timber and light undergrowth.
33.75	Graveled road, 35 lks. wide, bears N. 70° E. and S. 70° W.; continue along W. slope.
40.290	The ¼ sec. cor. of secs. 28 and 29, monumented with the original slate stone, 17 x 11 x 3 ins. (record, 17 x 13 x 5 ins.), loosely set, projecting 14 ins. above ground, with illegible chisel marks on one face, from which an original bearing tree:
	A fir, 26 ins. diam., bears N. 25° E., 10 lks. dist., with mostly healed blaze and no marks visible in rotten center.
	At the corner point
	Set a stainless steel post, 28 ins. long, 2½ ins. diam., 24 ins. in the ground, with brass cap mkd.
	<p style="text-align: center;">T 5 S R 41 E S 29 S 28 1991</p>
	from which a new bearing tree
	A larch, 25 ins. diam., bears N. 79½° W., 116½ lks. dist., mkd. ¼ S29 BT.
	Deposit a white "DEEP-1" magnetic marker at the base and the corner stone alongside the stainless steel post.
	N. 0° 25' 00" E., beginning new measurement.
	Along W. slope through medium timber and light undergrowth.
10.50	Descend NW. slope.
20.655	Point for the N 1/16 sec. cor. of secs. 28 and 29.
	Set a stainless steel post, 28 ins. long, 2½ ins. diam., 24 ins. in the ground, with brass cap mkd.
	<p style="text-align: center;">N 1/16 S 29 S 28 1991</p>
	from which
	A larch, 13 ins. diam., bears S. 31½° E., 12 lks. dist., mkd. N 1/16 S28 BT.

UNION COUNTY
SURVEYOR

Date Received 3/5/13

Date Filed 3/5/13

By MLG

File No. 119-2013R

472

Dependent Resurvey of a Portion of the Subdivisional Lines,
T. 5 S., R. 41 E., Willamette Meridian, Oregon

CHAINS

A fir, 28 ins. diam., bears S. $28\frac{1}{2}^{\circ}$ W., 35 lks. dist.,
mkd. N 1/16 S29 BT.

Deposit a white "DEEP-1" magnetic marker at the base of the
stainless steel post.

From this point, the corner of wire fences extending N., S., and
E., bears S. $66\frac{1}{2}^{\circ}$ E., 1.90 chs. dist.

41.310

Continue along W. slope.

The cor. of secs. 20, 21, 28, and 29, monumented with the original
unmarked slate stone, 14 x 10 x 6 ins., loosely set 2 ins. in the
ground. Alongside find a water pipe, 1 in. diam., firmly set,
with washer in the top mkd. CX-22 1973.

At the corner point

Set a stainless steel post, 28 ins. long, $2\frac{1}{2}$ ins. diam., 22 ins.
in the ground, with brass cap mkd.

T 5 S	R 41 E
S 20	S 21
S 29	S 28
1991	

from which new bearing trees

A ponderosa pine, 15 ins. diam., bears N. 42° E., 74 lks.
dist., mkd. T5S R41E S21 BT.

A larch, 9 ins. diam., bears S. $79\frac{1}{4}^{\circ}$ E., 59 lks. dist., mkd.
T5S R41E S28 BT.

A ponderosa pine, 17 ins. diam., bears S. $3\frac{1}{2}^{\circ}$ W., 138 lks.
dist., mkd. T5S R41E S29 BT.

A ponderosa pine, 12 ins. diam., bears N. $37\frac{1}{4}^{\circ}$ W., 114 lks.
dist., mkd. T5S R41E S20 BT.

Deposit a white "DEEP-1" magnetic marker at the base, the water
pipe within, and the corner stone alongside the stainless steel
post.

From this point, the corner of wire fences extending S. and W.,
bears East, 0.070 chs. dist.

From the cor. of secs. 21, 22, 27, and 28.

S. $89^{\circ} 45' 00''$ W., bet. secs. 21 and 28.

Descend W. slope through medium timber and light undergrowth.

3.60

Ravine, drains N. 30° W.; asc. NE. slope.

8.10

Oregon State Highway No. 203, paved, 40 lks. wide, bears N. 30° W.
and S. 30° E.

9.00

Spur, slopes N. 30° W.; continue along broken N. slope.

UNION COUNTY
SURVEYOR

Date Received

3/5/13

Date Filed

3/5/13

By

R. L. G. Miller

File No.

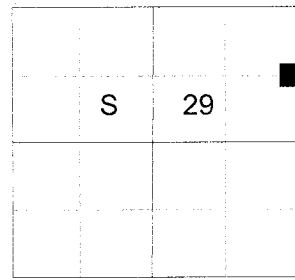
119-2013R

CERTIFIED RECORD OF LAND CORNER MONUMENTATION

HISTORY OF ORIGINAL CORNER ESTABLISHED:

Corner originally established by Duane Griffin under Special Instruction contract number R-654 dated July 13, 1979 and June 26, 1990. Surveyor field notes state: At 20.655 chs. from the 1/4 cor. common to Section 28 and Section 29, point for the N 1/16 sec. cor. of secs. 28 and 29. Set a stainless steel post, 28 ins. long, 2 1/2" diam., 24 ins. in the ground with brass cap mkd. as shown, from which:
A Larch, 13 ins. diam., bears S.31 1/2°E., 12 lks. dist., mkd. N 1/16 S28 BT.
A Fir, 28 ins. diam., bears S.28 1/2°W., 35 lks. dist., mkd. N 1/16 S29 BT.

T 5 S R 41 E S-9



DESCRIPTION OF CORNER EVIDENCE FOUND:

Found a a 2 1/2" stainless steel post with 2 1/2" brass cap, 5" above ground and marked as shown below, from which:
A 14" Larch bears South 31°30' East, a dist. of 7.92 feet, dead and down with scribes visible on partially healed blaze.
A 28" rotted Fir stob bears South 28°30' West, a dist. of 23.10 feet, dead and standing 6' tall, with scribes visible on partially healed blaze.

DESCRIPTION OF MONUMENT AND ACCESSORIES I ESTABLISHED TO PERPETUATE THE ORIGINAL LOCATION OF THIS CORNER:

From the steel post monument:

NEW BEARING OBJECTS:

A 7" Larch bears South 69° West, a dist. of 27.45 ft., marked N 1/16 S29 BT.
A 14" double bole Douglas Fir bears North 4° East, a dist. of 18.00 ft., marked N 1/16 S28 BT.

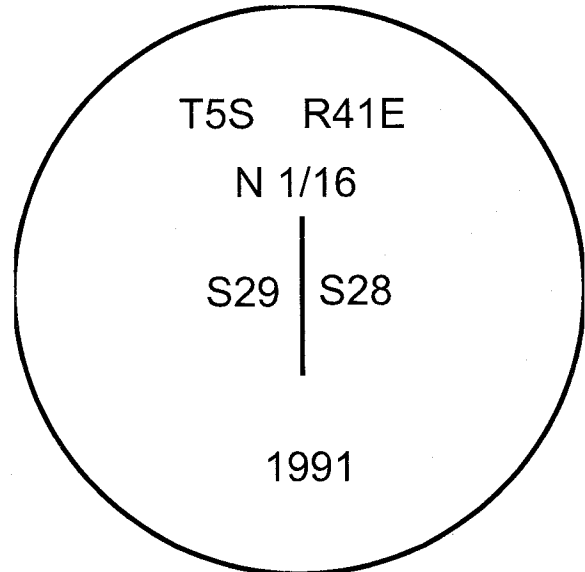
I hereby certify that the corner was perpetuated on May 27, 2020.
Witness: Kyle A. Tucker

REGISTERED
PROFESSIONAL
LAND SURVEYOR

OREGON
June 2, 2010
JEFFREY S. HSU
83571

Renewal Date: June 30, 2021

**UNION COUNTY
SURVEYOR**
Date Received 7/1/20
Date Filed 7/1/20
Filed By [Signature]
File Number 046-2020R



I used a steel tape and magnetic compass in the establishment of the new accessories. I used 14° East declination, the distances are to a 60d spike driven into the right side of the root crown of the bearing trees. A brass washer marked OPLS 83571 is attached to the BT blaze of the new bearing trees.