

CERTIFIED RECORD OF LAND CORNER MONUMENTATION

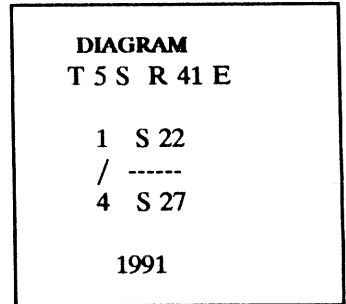
History of original corner establishment:

40.24 Point for the 1/4 sec. cor. of secs. 22 and 27 at proportionate distance; there is no remaining evidence of the original corner. Set a stainless steel post, 28 ins. long, 2 1/2 ins. diam., 24 ins. in the ground, with brass cap, from which:

A ponderosa pine, 15 ins. diam., bears S.61°W., 22 lks. dist. mkd. 1/4 S27 BT

A ponderosa pine, 17 ins. diam., bears N.7°W., 24 lks. dist. mkd. 1/4 S22 BT

Deposit a white "DEEP-1" magnetic marker at the base of the stainless steel post.



Description of corner evidence found:

Found a 2 1/2" B.L.M brass cap, 4" above ground, from which:

A pine, 13" diam., bears S.62°01'W., 14.09', with a 1 1/2' x 4" blaze (not legible).

A pine, 13" diam., bears N.07°00'W., 15.97', with a 1'x 4' blaze (not legible).

Description of monument and accessories I established to perpetuate the original location of this corner:

A pine, 11" diam., bears N.66°28'E., 13.94', scribed "1/4 S22BT".

A tamarack, 13" diam., bears N38°39'E, 22.48', scribed "1/4 S22BT".

UNION COUNTY SURVEYOR	
Date Received	<u>10/18/94</u>
Date Filed	<u>10/23/94</u>
By	<u>[Signature]</u>
File No.	<u>100-1994R</u>

REGISTERED
PROFESSIONAL LAND SURVEYOR
<u>[Signature]</u> 10/94
OREGON
JULY 15 1983
RONALD E. STOLL
2058

Office of _____ County of _____
 State of _____ I hereby certify that the within instrument was filed in this office
 for record on the _____ day of _____, 19____
 _____ by _____
 (COUNTY OFFICIAL) (DEPUTY)

E

R-15

CERTIFIED RECORD OF LAND CORNER MONUMENTATION

INDEX NO. R15

History of original corner establishment:

1879 - Henry M. Thatcher, U.S. Deputy Surveyor, under GLO Contract No. 320 for subdivisional lines. 40.19 chains. Set stone 19x5x5 for 1/4 sec. cor. From Which: A Pine 13" in dia., bears N25°W, 29 lks dist. A Fir 5" in dia., bears S55°E, 32 lks dist.

DIAGRAM
T5S R41E
S22
1/4 -----
S27
1991

1991 - Philip G. Griffin, BLM Cadastral Surveyor, Dependent resurvey conducted in 1990 to 1992. 40.240 CHS. Point for the 1/4 sec. cor. of Secs. 22 & 27 at proportionate distance: There is no remaining evidence of the original corner. Set a stainless steel post, 28" long, 2 1/2" dia., 24" in the ground, with brass cap marked as shown on DIAGRAM. From Which:

A Ponderosa Pine, 15" dia., S61°W, 27 lks, marked 1/4 S 27 BT
A Ponderosa Pine, 17" dia., N07°W, 24 lks, marked 1/4 S 22 BT.

Ron Stoll, PLS 2058, County Survey No. 051-1994. From Which:

A Pine, 11" dia., N66°28'E, 13.94', scribed: 1/4 S22 BT
A Tamarack, 13" dia., N38°39'E, 22.48', scribed: 1/4 S22 BT

Description of Corner Evidence Found:

Found: 2 1/2" brass cap, on stainless steel post, stamped per DIAGRAM. From Which (1994):

A Ponderosa Pine, 14" dia., bears S62°03"W, 14.1 ft., blaze open, scribing visible, (S61°W, 27 lks, 1/4 S27 BT).

A Ponderosa Pine, 16" dia., bears N07°16'W, 15.9 ft., blaze open, scribing visible, (N07°W, 24 lks, 1/4 S22 BT).

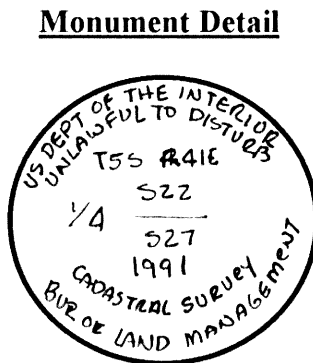
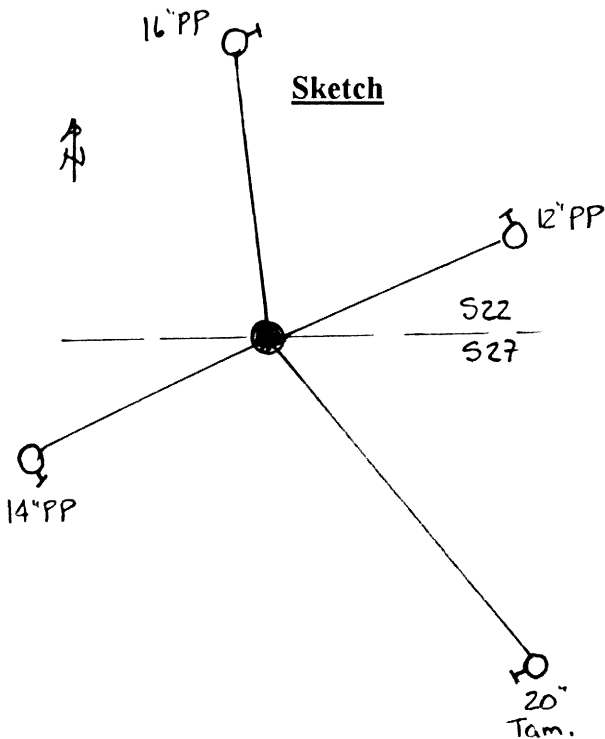
Found a Ponderosa Pine, 12" dia., bears N66°36'E, 13.9 ft., scribed: 1/4 S22 BT. Also found a 1/2" brass disc marked "LS 2058" at base of blaze.

Found a Tamarack, 20" dia., bears S38°35'E, 22.5 ft., scribed: 1/4 S27 BT. Also found a 1/2" brass disc marked "LS 2058" at base of blaze.

Description of monument and accessories I established to perpetuate the original location of this corner:

Measurements to BT's taken with total station and chain with bearings based on the survey control network. Nailed Bearing Tree (54-3) signs above blaze and Land Survey Monument (54-9) signs on back of each tree. Set steel fence post with Land Survey Monument (54-9) sign 3' from the monument. Painted 6" red band above Bearing Tree signs.

This monumentation was performed by:
Linda Lee Miller, PLS 2513
July 31, 1994



Location/Comments

Mean Magnetic Declination 20° East

SURVEYOR

REGISTERED PROFESSIONAL LAND SURVEYOR

Linda Lee Miller

OREGON
JULY 25, 1991
LINDA LEE MILLER
2513
1-10-96

Renewal Date 12-31-96

UNION COUNTY

UNION COUNTY SURVEYOR

Date Received 2-2-96

Date Filed 2-5-96

R. ROBINSON, DEPUTY

018-1996R

Dependent Resurvey of a Portion of the Subdivisional Lines,
T. 5 S., R. 41 E., Willamette Meridian, Oregon

CHAINS	
1.00	Leave rocks; continue to desc. W. slope
40.240	<p>Point for the $\frac{1}{4}$ sec. cor. of secs. 22 and 27 at proportionate distance; there is no remaining evidence of the original corner.</p> <p>Set a stainless steel post, 28 ins. long, $2\frac{1}{2}$ ins. diam., 24 ins. in the ground, with brass cap mkd.</p> <div style="text-align: center;"> <p>T 5 S R 41 E</p> <p>S 22</p> <hr style="width: 50px; margin: 0 auto;"/> <p>$\frac{1}{4}$ S 27</p> <p>1991</p> </div> <p>from which</p> <p style="padding-left: 40px;">A ponderosa pine, 15 ins. diam., bears S. 61° W., 22 lks. dist., mkd. $\frac{1}{4}$ S27 BT.</p> <p style="padding-left: 40px;">A ponderosa pine, 17 ins. diam., bears N. 7° W., 24 lks. dist., mkd. $\frac{1}{4}$ S22 BT.</p> <p>Deposit a white "DEEP-1" magnetic marker at the base of the stainless steel post.</p>
49.75	Ravine, drains NW.
55.25	Spur, slopes NW.
60.360	<p>Point for the W $\frac{1}{16}$ sec. cor. of secs. 22 and 27.</p> <p>Set a stainless steel post, 28 ins. long, $2\frac{1}{2}$ ins. diam., 22 ins. in the ground, and in a collar of stone, with brass cap mkd.</p> <div style="text-align: center;"> <p>S 22</p> <hr style="width: 50px; margin: 0 auto;"/> <p>W $\frac{1}{16}$ S 27</p> <p>1991</p> </div> <p>from which</p> <p style="padding-left: 40px;">A ponderosa pine, 11 ins. diam., bears N. $43\frac{1}{2}^\circ$ E., 42 lks. dist., mkd. W $\frac{1}{16}$ S22 BT.</p> <p style="padding-left: 40px;">A ponderosa pine, 12 ins. diam., bears S. $4\frac{1}{2}^\circ$ E., 46 lks. dist., mkd. W $\frac{1}{16}$ S27 BT.</p> <p>Deposit a white "DEEP-1" magnetic marker at the base of the stainless steel post.</p>
80.480	<p>From this point, the corner of barbed wire fences, extending N. and W., bears N. $18\frac{1}{4}^\circ$ W., 0.270 chs. dist.</p> <p>The cor. of secs. 21, 22, 27, and 28.</p> <hr style="width: 80%; margin: 10px auto;"/> <p>N. $1^\circ 27' 30''$ E., bet. secs. 21 and 22.</p> <p>Descend NW. slope through medium timber and light undergrowth.</p>

UNION COUNTY
SURVEYOR

Date Received 3/5/13

Date Filed 3/5/13

By [Signature]

File No. 109-2013R