

CERTIFIED RECORD OF LAND CORNER MONUMENTATION

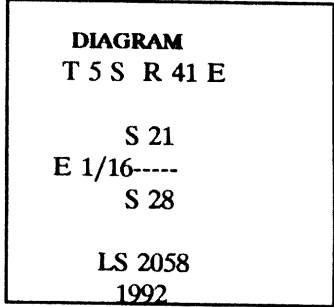
History of original corner establishment:

20.01 Point set for the E 1/16 sec. cor. of secs. 21 and 28. Set a stainless steel post, 28 ins. long, 2½ ins. diam., 22 ins. in the ground, with brass cap, from which:

A ponderosa pine, 19 ins. diam., bears N.42°E., 53 lks. dist. mkd. E1/16 S21BT.

A ponderosa pine, 22 ins. diam., bears S.71°W., 57 lks. dist. mkd. E1/16 S28 BT

Deposit a white "DEEP-1" magnetic marker at the base of the stainless steel post.



Description of corner evidence found:

Found a 2½" B.L.M. brass cap, 6" above ground, from which:

A pine, 22" diam., bears S.71°28'W., 37.73', with a 14" x 4" blaze (not legible).

A pine, 22" diam., bears N.41°53'E., 34.75', with a 12" x 4" blaze (not legible).

Description of monument and accessories I established to perpetuate the original location of this corner:

UNION COUNTY
SURVEYOR
Date Received 10/18/94
Date Filed 10/23/94
By [Signature]
File No. 097-1994R

REGISTERED
PROFESSIONAL
LAND SURVEYOR
[Signature] 10/94
OREGON
JULY 15 1983
RONALD E. STOLL
2058

Office of _____ County of _____
State of _____ I hereby certify that the within instrument was filed in this office
for record on the _____ day of _____, 19____
_____ by _____
(COUNTY OFFICIAL) (DEPUTY)

B

R-12

473

Dependent Resurvey of a Portion of the Subdivisional Lines,
T. 5 S., R. 41 E., Willamette Meridian, Oregon

CHAINS

20.005

Point for the E 1/16 sec. cor. of secs. 21 and 28.

Set a stainless steel post, 28 ins. long, 2½ ins. diam., 22 ins. in the ground, with brass cap mkd.

S 21
E 1/16 ———
S 28
1991

from which

A ponderosa pine, 19 ins. diam., bears N. 42° E.,
53 lks. dist., mkd. E 1/16 S21 BT.

A ponderosa pine, 22 ins. diam., bears S. 71° W.,
57 lks. dist., mkd. E 1/16 S28 BT.

Deposit a white "DEEP-1" magnetic marker at the base of the stainless steel post.

Ascend gradually along N. slope, changing to NE. slope.

40.010

The ¼ sec. cor. of secs. 21 and 28, monumented with an iron post, 2½ ins. diam., firmly set, projecting 6 ins. above ground, and in a mound of stone, 2½ ft. base, to top, with brass cap mkd.

T 5 S R 41 E
S 21
¼ ———
S 28
1971

from which bearing trees mkd. by Albright

A fir, 21 ins. diam., bears N. 39¼° E., 57½ lks. dist.,
with healed blaze. (Record, N. 42° E.)

A fir, 16 ins. diam., bears S. 36¼° E., 38 lks. dist.,
with healed blaze. (Record, S. 34¼° E.)

and new bearing trees

A larch, 10 ins. diam., bears N. 83¾° E., 38 lks. dist.,
mkd. ¼ S21 BT.

A larch, 12 ins. diam., bears S. 27¼° W., 17 lks. dist.,
mkd. ¼ S28 BT.

N. 89° 01' 30" W., beginning new measurement.

Ascend steep NE. slope, through medium timber and undergrowth.

36.25

Broad spur, slopes N.; desc. W. slope.

39.025

The cor. of secs. 20, 21, 28, and 29.

UNION COUNTY
SURVEYOR

Date Received

3/5/13

Date Filed

3/5/13

By



File No.

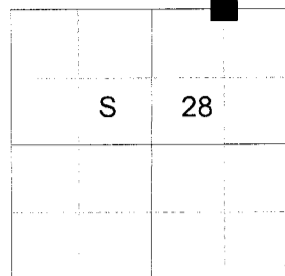
106-2013R

CERTIFIED RECORD OF LAND CORNER MONUMENTATION

HISTORY OF ORIGINAL CORNER ESTABLISHED:

Corner originally established by Duane Griffin under Special Instruction contract number R-654 dated July 13, 1979 and June 26, 1990. Surveyor field notes state: At 20.005 chs., point for the E 1/16 sec. cor. of secs. 21 and 28. Set a stainless steel post, 28 ins. long, 2 1/2" diam., 22 ins. in the ground with brass cap mkd. as shown, from which:
A Ponderosa Pine, 19 ins. diam., bears N.42°E., 53 lks. dist., mkd. E 1/16 S21 BT.
A Ponderosa Pine, 22 ins. diam., bears S.71°W., 57 lks. dist., mkd. E 1/16 S28 BT.

T 5 S R 41 E R-12



In 1994 Ronald Stoll found the monument and noted distances and bearings to the bearing trees as follows:
A Pine, 22 ins. diam., bears N.41°53'E., 34.75', with a 12" x 4" blaze (not legible).
A Pine, 22 ins. diam., bears S.71°28'W., 37.73', with a 12" x 4" blaze (not legible).

DESCRIPTION OF CORNER EVIDENCE FOUND:

Found a a 2 1/2" stainless steel post with 2 1/2" brass cap, 6" above ground and marked as shown below, from which:
A 24" Ponderosa Pine stob bears North 42° East, a dist. of 34.90 feet, dead and standing 20 ft. tall with partial scribes visible on partially healed blaze.
A 26" Ponderosa Pine bears South 71° West, a dist. of 37.70 feet, alive and vigorous with healed blaze.

DESCRIPTION OF MONUMENT AND ACCESSORIES I ESTABLISHED TO PERPETUATE THE ORIGINAL LOCATION OF THIS CORNER:

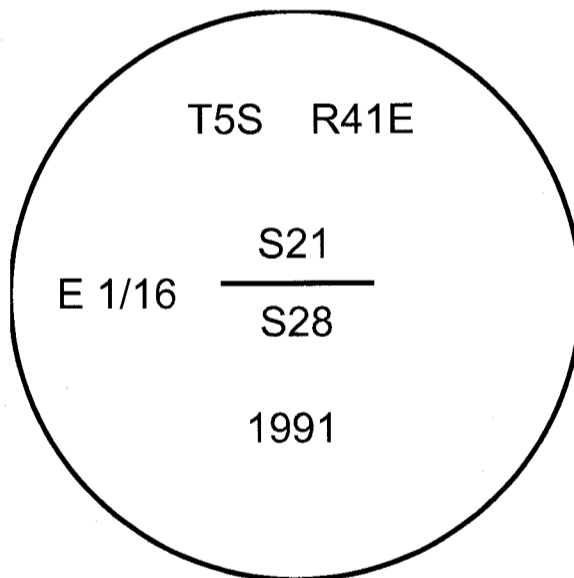
From the steel post monument:

NEW BEARING OBJECTS:

A 21" Douglas Fir bears South 32° East, a dist. of 24.15 ft., marked E 1/16 S28 BT.

I hereby certify that the corner was perpetuated on May 27, 2020.

Witness: Kyle A. Tucker



REGISTERED PROFESSIONAL LAND SURVEYOR
[Signature]
OREGON June 2, 2010
JEFFREY S. HSU
83571

Renewal Date: June 30, 2021

UNION COUNTY SURVEYOR
Date Received 7/1/20
Date Filed 7/1/20
Filed By [Signature]
File Number 049-2020R

I used a steel tape and magnetic compass in the establishment of the new accessories. I used 14° East declination, the distances are to a 60d spike driven into the right side of the root crown of the bearing trees. A brass washer marked OPLS 83571 is attached to the BT blaze of the new bearing trees.