

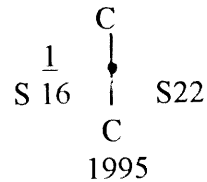
CERTIFIED RECORD OF LAND CORNER MONUMENTATION

INDEX NO. Q-15

History of original corner establishment:

None. Corner established this survey.

DIAGRAM
T5S R41E



Description of Corner Evidence Found:

None. Corner established this survey.

Description of monument and accessories I established to perpetuate the original location of this corner:

Set 2" O.D. x 30" ~~galvanized iron~~ ^{ALUMINUM} pipe 26" in ground with 2" aluminum cap with magnet and flared ends, stamped as shown on the DIAGRAM. Built small mound of stones:

*B-27-96
RGR
MF 963772*

From Which:

A Douglas Fir, 16" dia., bears S80°55'27"W, 14.0 ft., scribed: S 1/16 CSS22 BT
 A Douglas Fir, 14" dia., bears S60°03'00"E, 35.2 ft., scribed: S 1/16 CSS22 BT

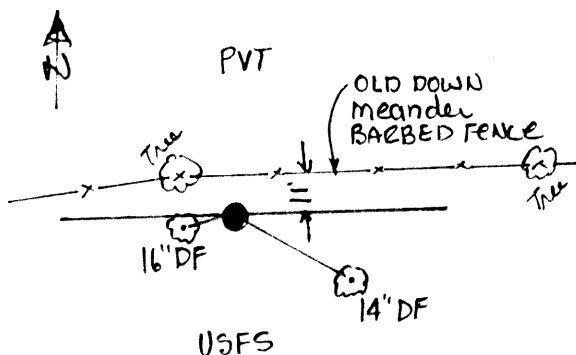
Measurements to BT's taken with total station and chain with bearings based on the survey control network; bearings taken to an 8" spike set at top of blaze, extending out 2" +/- . Nailed Bearing Tree (54-3) signs above blaze and Land Survey Monument (54-9) signs on back of each tree as required. Painted a 6" red band above Bearing Trees signs. Set 1/2" brass disc at base of blaze stamped: "L. MILLER PLS 2513". Spike and nail in brass disc on vertical line. Set steel fence post with Land Survey Monument (54-9) and Property Boundary (54-2) alongside monument. Set steel fence post and 54-2 sign East 50' and South 50' from monument.

** SPIKES REMOVED*


This monumentation was performed by:
 Linda Lee Miller, PLS 2513
 Control August 1994, and Set 1995.

*B-27-96
RGR
MF 963772*

Sketch




Monument Detail



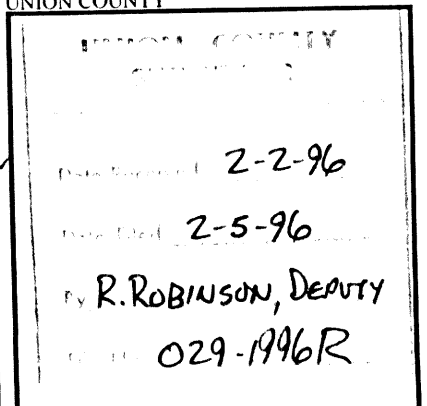
Location/Comments

Mean Magnetic Declination 20° East

SURVEYOR



UNION COUNTY



CERTIFIED RECORD OF LAND CORNER MONUMENTATION

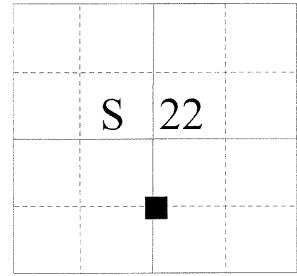
HISTORY OF ORIGINAL CORNER ESTABLISHMENT:

Corner established by Linda Lee Miller in Survey Number 006-1996. Union County monumentation record 029-1996R states:

Set 2" O.D. x 30" Aluminum pipe 26" in ground with 2" aluminum cap with magnet and flared ends, stamped as shown on the diagram, Built small mound of stones. From which:

A Douglas Fir, 16" dia., bears S80°55'27"W, 14.0 ft., scribed S 1/16 CSS22 BT.
A Douglas Fir, 14" dia., bears S60°03'00"E, 35.2 ft., scribed S 1/16 CSS22 BT.

T 5S R 41 E Q-15



DESCRIPTION OF CORNER EVIDENCE FOUND:

Found 2 1/2" aluminum pipe with 2 1/2" aluminum cap marked as shown below, 8 inches above ground, determined by Survey Number 035-2012 to be South 73°54'51" East, a distance of 1.93 feet from the true corner position. From which:

A 22 inch Douglas Fir bears South 59° East, a distance of 35.05 feet (to the aluminum monument) [South 60° East, 36.9 feet to true corner position]

A 19 inch Douglas Fir bears South 81° West, a distance of 14.05 feet (to the aluminum monument) [South 77° West, 12.3 feet to true corner position]

See Survey Number 035-2012

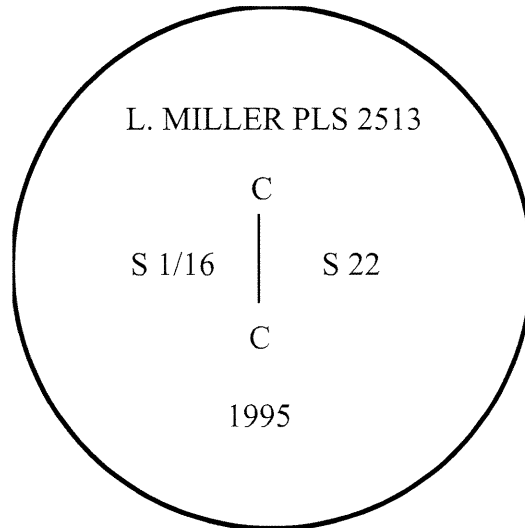
DESCRIPTION OF MONUMENT AND ACCESSORIES I ESTABLISHED

TO PERPETUATE THE ORIGINAL LOCATION OF THIS CORNER:

I hereby certify that the corner was perpetuated on October 18, 2012.



Renewal Date: June 30, 2013



UNION COUNTY SURVEYOR
Date Received 11/5/12
Date Filed 11/5/12
Filed By R. Robinson, Deputy
File Number 068-2012R

I used a steel tape and magnetic compass in the establishment of the accessories. I used 16° East declination, the distances are to a 60d spike driven into the root crown at the right side of the bearing trees. Attached brass washer marked OPLS 83571 to BT blaze.