

CERTIFIED RECORD OF LAND CORNER MONUMENTATION  
=====

INDEX NO. Q-14

**History of original corner establishment:**

None. Corner established this survey.

**DIAGRAM**  
T5S R41E  
SW ● 1/16  
S22  
1995

**Description of Corner Evidence Found:**

None. Corner established this survey.

**Description of monument and accessories I established to perpetuate the original location of this corner:**

Set 2" O.D. x 30" ~~galvanized iron~~ <sup>ALUMINUM</sup> pipe 26" in ground with 2" aluminum cap, with magnet and flared ends, stamped as shown on the DIAGRAM. Built small mound of stones.

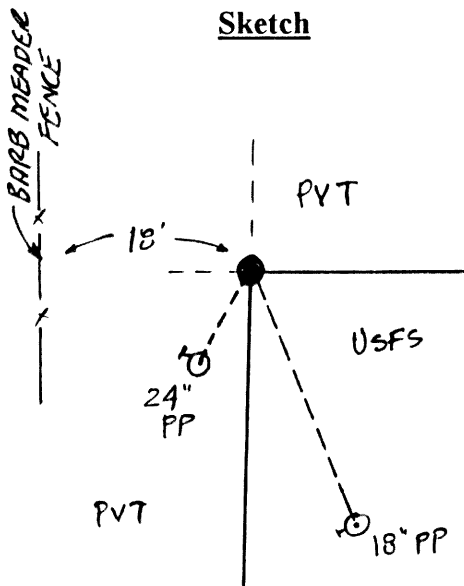
**From Which:**

A Ponderosa Pine, 18" dia., bears S25°25'E, 28.6 ft., scribed: SW 1/16 S22 BT

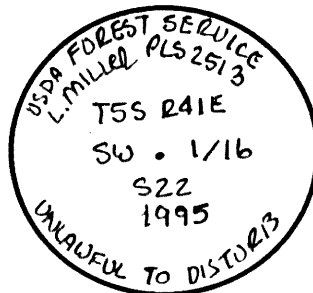
A Ponderosa Pine, 24" dia., bears S24°38'W, 11.0 ft., scribed: SW 1/16 S22 BT

Measurements to BT's taken with total station and chain with bearings based on the survey control network. Nailed Bearing Tree (54-3) signs above blaze and Land Survey Monument (54-9) signs on back of each tree as required. Painted a 6" red band above Bearing Trees signs. Set 1/2" brass disc at base of blaze stamped: "L. MILLER PLS 2513" to which bearings are to. Set steel fence post with Land Survey Monument (54-9) and Property Boundary (54-2) signs alongside monument. Set steel post with 54-2 sign South 50' and East 50' from the monument.

This monumentation was performed by:  
Linda Lee Miller, PLS 2513  
June 15, 1995




Monument Detail



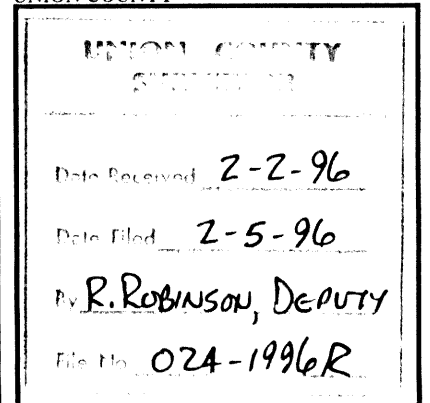
Location/Comments

Mean Magnetic Declination 20° East

SURVEYOR



UNION COUNTY



**CERTIFIED RECORD OF LAND CORNER MONUMENTATION**

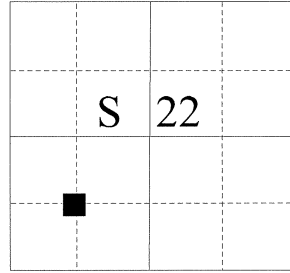
**HISTORY OF ORIGINAL CORNER ESTABLISHMENT:**

Corner originally established by Linda Lee Miller in Survey 006-1996. Monumentation record states:

Set 2" O.D. x 30" Aluminum pipe 26" in ground with 2" aluminum cap, with magnet and flared ends, stamped as shown. Built small mound of stones. From which:

- A Ponderosa Pine, 18" dia., bears S25°25'E, 28.6 ft., scribed SW 1/16 S22 BT.
- A Ponderosa Pine, 24" dia., bears S24°38'W, 11.0 ft., scribed SW 1/16 S22 BT.

T 5S R 41 E Q-14



**DESCRIPTION OF CORNER EVIDENCE FOUND:**

Found 2 1/2" Aluminum pipe with 2 1/2" cap West 3.85 feet from true 1/16th corner position.

From the true corner position:

- A 20 in. Ponderosa Pine bears South 12° East, a distance of 27.55 feet, marked SW 1/16 S22 BT on partially healed blaze.
- A 26 in. Ponderosa Pine bears South 44° West, a distance of 13.74 feet, with visible scribe marks on a partially healed blaze.

See Minor Partition Number 20100001T

**DESCRIPTION OF MONUMENT AND ACCESSORIES I ESTABLISHED**

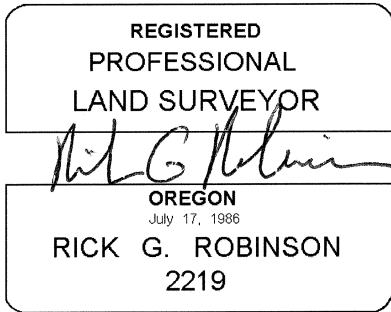
**TO PERPETUATE THE ORIGINAL LOCATION OF THIS CORNER:**

At position determined by survey, I set a 5/8" x 30" iron rod with 2 1/2" Aluminum Cap marked as shown, 29 ins. in the ground, from which:

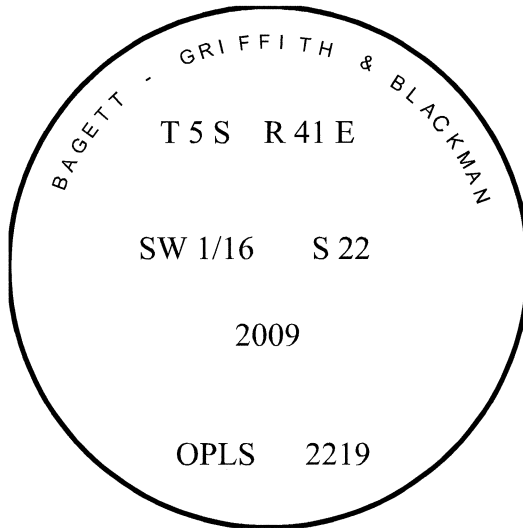
The original Aluminum pipe monument bears North 88° West, a distance of 3.85 feet. I stamp 'AM' on the cap.

I hereby certify that the corner was monumented on December 2, 2009.

Witness: Jeff Hsu, Gregory T. Blackman, Jr.



Renewal Date: December 31, 2010



**UNION COUNTY SURVEYOR**

Date Received 2/2/2010

Date Filed 2/9/2010

Filed By Greg T. Blackman

File Number 012/2010R

I used a steel tape and magnetic compass in the establishment of the accessories. I used 18° East declination, the distances are to a 60d spike driven into the root crown at the right side of the bearing trees.