

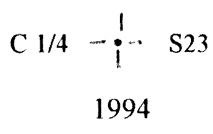
CERTIFIED RECORD OF LAND CORNER MONUMENTATION
=====

INDEX NO. P-19

History of original corner establishment:

None. Corner established this survey.

DIAGRAM
T5S R41E



Description of Corner Evidence Found:

None. Corner established this survey.

Description of monument and accessories I established to perpetuate the original location of this corner:

Set 2" O.D. x 30" ~~galvanized iron~~ ^{ALUMINUM} pipe 26 " in ground with 2" aluminum cap, with magnet and flared ends, stamped as shown on the DIAGRAM, in a mound of stone.

From Which:

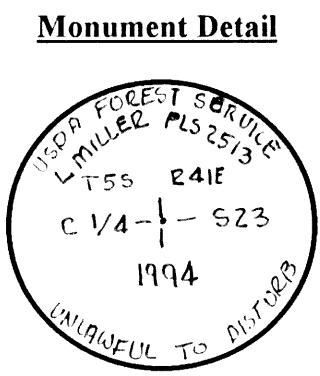
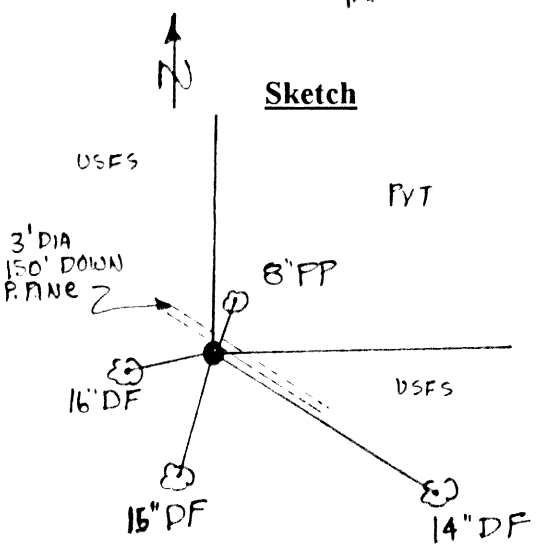
- Douglas Fir, 15" dia., bears S16°26'27"W, 54.60 ft., scribed: C1/4 S23 BT
- Douglas Fir, 16" dia., bears S78°59'02"W, 36.67 ft., scribed: C1/4 S23 BT
- Ponderosa Pine, 8" dia., bears N20°35'52"E, 24.01 ft., scribed: C1/4 S23 BT
- Douglas Fir, 14" dia., bears S58°23'03"E, 111.80 ft., scribed: C1/4 S23 BT

Measurements to BT's taken with total station and chain with bearings based on the survey control network; bearings taken to an 8" spike set at top of blaze, extending out 2" +/- . Nailed Bearing Tree (54-3) signs above blaze and Land Survey Monument (54-9) signs on back of each tree as required. Painted a 6" red band above Bearing Trees signs. Set 1/2" brass disc at base of blaze stamped: "L. MILLER PLS 2513". Spike and nail in brass disc on vertical line. Set steel fence post with Land Survey Monument (54-9) and Property Boundary (54-2) signs alongside monument. Set steel fence post with 54-2 sign North 50' and East 50' from the monument.

**SPIKES REMOVED*

This monumentation was performed by:
Linda Lee Miller, PLS 2513
Witnessed by:
Russell Avery, PE, PLS
August 24, 1994

*8-27-96
RGR
MF 963772*



Location/Comments
Mean Magnetic Declination 20° East

SURVEYOR

REGISTERED PROFESSIONAL LAND SURVEYOR

Linda Lee Miller

OREGON
JULY 25, 1991
LINDA LEE MILLER
2513

Renewal Date 12-31-96

UNION COUNTY

UNION COUNTY SURVEYOR

Date Received 2-2-96

Date Filed 2-5-96

By R. ROBINSON, DEPUTY

PLS # 023-1996R