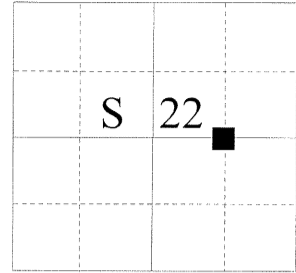


**CERTIFIED RECORD OF LAND CORNER MONUMENTATION**

**HISTORY OF ORIGINAL CORNER ESTABLISHMENT:**  
Corner not previously established.

T 5S R 41 E P-16



**DESCRIPTION OF CORNER EVIDENCE FOUND:**  
None

See Survey Number 035-2012

**DESCRIPTION OF MONUMENT AND ACCESSORIES I ESTABLISHED**

**TO PERPETUATE THE ORIGINAL LOCATION OF THIS CORNER:**

At position determined by survey, I set a 5/8" x 30" iron rod with 2 1/2" Aluminum Cap marked as shown, 25 ins. in the ground, in a collar of stone 1 1/2 ft. diam., from which:


**BEARING TREES:**

A 16 in. Ponderosa Pine bears North 60° East, a distance of 70.40 feet,  
marked CE 1/16 S22 BT.

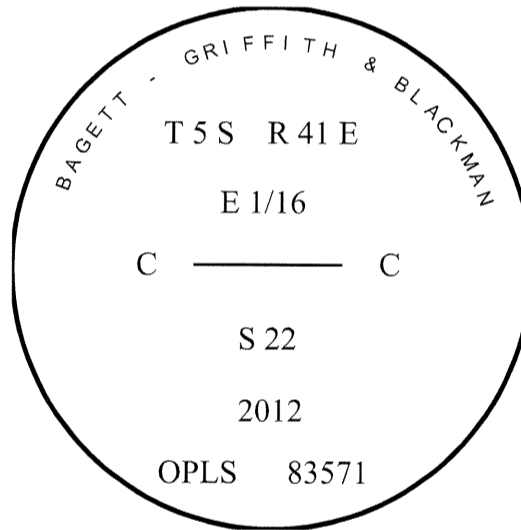
a 6 in. Douglas Fir bears South 16° East, a distance of 14.15 feet,  
marked CE 1/16 S22 BT.

I hereby certify that the corner was set on October 23, 2012.

I set a steel fencepost 1 foot Northwest of the corner monument.



Renewal Date: June 30, 2013



**UNION COUNTY SURVEYOR**  
Date Received 11/5/12  
Date Filed 11/5/12  
Filed By P. Robinson, Deputy  
File Number 072-2012R

I used a steel tape and magnetic compass in the establishment of the new accessories. I used 16° East declination, the distances are to a 60d spike driven into the root crown at the right side of the bearing trees. Attached brass washer marked OPLS 83571 to BT blaze.