

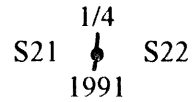
CERTIFIED RECORD OF LAND CORNER MONUMENTATION

INDEX NO. P-13

History of original corner establishment:

1879 - Henry M. Thatcher, U.S. Deputy Surveyor, under GLO Contract No. 320 for subdivisional lines. 40.00 chains. Set stone 15x13x9 for 1/4 Sec. Cor., raised stone mound at corner.

DIAGRAM
T5S R41E



1991 BLM - Philip G. Griffin, BLM Cadastral Surveyor, Dependent resurvey conducted in 1990 to 1992. Point for the 1/4 sec. cor. of Secs. 21 & 22 at proportionate distance. There is no remaining evidence of the original corner. Set a stainless steel post, 28" long, 2 1/2" dia., 22" in the ground, and in a collar of stone, with brass cap marked as shown on DIAGRAM. From Which:

- A Larch, 12" dia., S50 1/2°E, 10 lks, marked 1/4 S 22 BT and
- A Larch, 12" dia., N59 1/2°W, 26 lks, marked 1/4 S 21 BT.

Description of Corner Evidence Found:

Found: 2 1/2" dia., brass cap, in collar stone, stamped per DIAGRAM. Set by P.G. Griffin, From Which:

- A Larch, 14" dia., (12" Larch S50 1/2°E, 10 lks) S57 1/2°E, 6.6 ft., scribed: 1/4 S22 BT.
- A Larch, 12" dia., (12" Larch N59 1/2°W, 26 lks) N50°W, 17.0 ft., scribed: 1/4 S21 BT.

Blazes open and scribing visible.

Description of monument and accessories I established to perpetuate the original location of this corner:

Set steel fence post with Land Survey Monument (54-9) sign 3' from the monument.

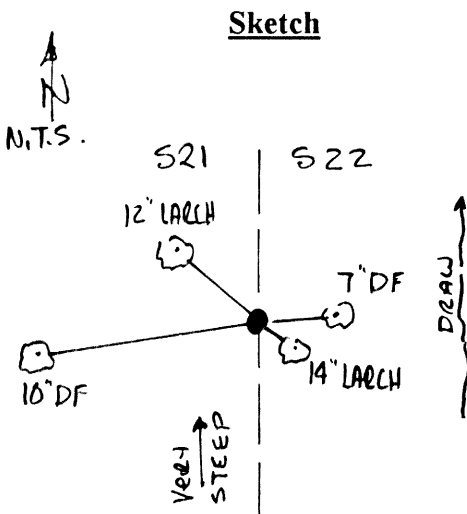
From Which:

- A Douglas Fir, 10" dia., bears S80°W, 35.0 ft., scribed: 1/4 S21 BT.
- A Douglas Fir, 7" dia., bears N85 1/2°E, 11.5 ft., scribed: 1/4 S22 BT.


Set 1/2" brass disc at base of blaze stamped: "L. MILLER PLS 2513".

Nailed Bearing Tree (54-9) signs above blaze and Land Survey Monument (54-9) signs on back of each tree as required. Painted a 6" red band above Bearing Trees.

This monumentation was performed by:
Linda Lee Miller, PLS 2513
August 24, 1994



Monument Detail



Location/Comments

Mean Magnetic Declination 20° East

SURVEYOR

REGISTERED
PROFESSIONAL
LAND SURVEYOR

Linda Lee Miller

OREGON
JULY 25, 1991
LINDA LEE MILLER
2513

1-10-96

Renewal Date 12-31-96

UNION COUNTY

UNION COUNTY
SURVEYOR

Date Received 2-2-96

Date Paid 2-5-96

By R. ROBINSON, DEPUTY

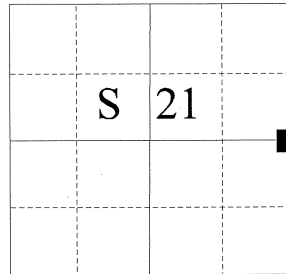
PLS NO. 025-1996R

CERTIFIED RECORD OF LAND CORNER MONUMENTATION

HISTORY OF ORIGINAL CORNER ESTABLISHMENT:

Corner originally established by H.M. Thatcher under GLO contract Number 320, dated April 1, 1879. Surveyor General record states: Set stone 15x13x9 for 1/4 Sec. Cor. Raised Stone Mound at Cor.

T 5S R 41 E P-13



In 1991, Philip G. Griffin conducts dependent resurvey, under BLM Special Instructions dated July 13, 1979, June 26, 1990 and Supplemental Special Instructions dated May 14, 1991, Groups No. 1000 and 1484. BLM records state:

Point for the 1/4 sec. cor. of secs. 21 and 22, at proportionate distance; there is no remaining evidence of the original corner. Set a stainless steel post, 28 ins. long, 2 1/2 ins. Diam., 22 ins. In the ground, and in a collar of stone, with brass cap mkd.

from which

A larch, 12 ins. diam., bears S. 50 1/2° E., 10 lks. dist., mkd. 1/4 S22 BT.

A larch, 12 ins. diam., bears N 59 1/2° W., 26 lks. dist., mkd 1/4 S21 BT.

In 1994, Linda Lee Miller, under survey filed as Survey Number 006-1996, recovers monument. Remonumentation record states:

Found 2 1/2" dia. brass cap, in collar stone, set by P.G. Griffin, from which:

A larch, 14" dia. S. 57 1/2° E., 6.6 ft., scribed 1/4 S22 BT.

A larch, 12" dia., N. 50° W., 17.0 ft., scribed 1/4 S21 BT.

And new bearing trees:

A Douglas Fir, 10" dia., bears S. 80° W., 35.0 ft., scribed 1/4 S21 BT.

A Douglas Fir, 7" dia., bears N. 85° 1/2° E., 11.5 ft., scribed 1/4 S22 BT.

DESCRIPTION OF CORNER EVIDENCE FOUND:

Found a 3" B.L.M. brass cap on 2 1/2" iron pipe, flush with the ground in a mound of stone, marked as shown, from which,

A 10" Douglas Fir bears North 17° East, a distance of 11.4 feet, with a healed blaze.

A 14" Western Larch bears South 51° East, a distance of 7.3 feet, with a healed blaze.

A 14" White Fir bears South 12° West, a distance of 21.7 feet, with a healed blaze.

A 16" Western Larch bears North 50° West, a distance of 17.8 feet, with scribe marks visible on a partially healed blaze.

DESCRIPTION OF MONUMENT AND ACCESSORIES I ESTABLISHED

TO PERPETUATE THE ORIGINAL LOCATION OF THIS CORNER:

I replace bearing tree signs and paint a red stripe around trees.

I hereby certify that the corner was perpetuated on November 4, 2009.

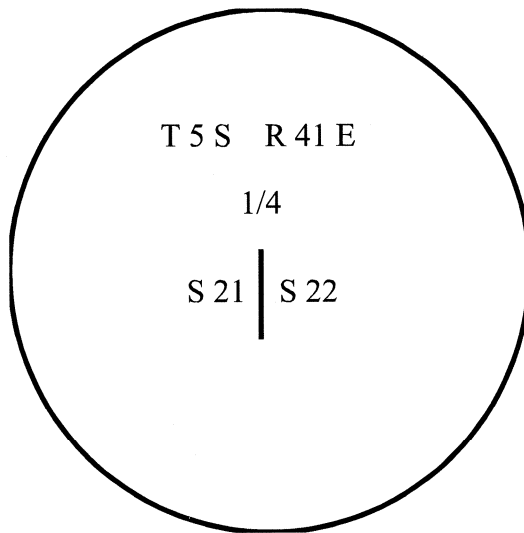
Witness: Jeff Hsu, Gregory T. Blackman, Jr.

**REGISTERED
PROFESSIONAL
LAND SURVEYOR**

OREGON
July 17, 1986

RICK G. ROBINSON
2219

Renewal Date: December 31, 2010



**UNION COUNTY
SURVEYOR**

Date Received 12/21/09

Date Filed 2/9/2010

Filed By Gregory T. Blackman

File Number 009-2010R

I used a steel tape and magnetic compass in the establishment of the new accessories. I used 18° East declination, the distances are to the center of the tree.

460

Dependent Resurvey of a Portion of the Subdivisional Lines,
T. 5 S., R. 41 E., Willamette Meridian, Oregon

CHAINS	
8.00	Along W. slope.
20.450	Point for the S 1/16 sec. cor. of secs. 21 and 22. Set a stainless steel post, 28 ins. long, 2½ ins. diam., 20 ins. in the ground to solid rock, and in a mound of stone, 3 ft. base, to top, with brass cap mkd. <div style="text-align: center;"> S 1/16 S 21 S 22 1991 </div> from which A ponderosa pine, 16 ins. diam., bears S. 30½° E., 68 lks. dist., mkd. S 1/16 S22 BT. A ponderosa pine, 13 ins. diam., bears S. 25¼° W., 34 lks. dist., mkd. S 1/16 S21 BT. Deposit a white "DEEP-1" magnetic marker at the base of the stainless steel post.
24.00	Descend NW. slope.
37.00	Descend steep N. slope.
40.900	Point for the ¼ sec. cor. of secs. 21 and 22, at proportionate distance; there is no remaining evidence of the original corner. Set a stainless steel post, 28 ins. long, 2½ ins. diam., 22 ins. in the ground, and in a collar of stone, with brass cap mkd. <div style="text-align: center;"> T 5 S R 41 E S 21 S 22 1991 </div> from which A larch, 12 ins. diam., bears S. 50½° E., 10 lks. dist., mkd. ¼ S22 BT. A larch, 12 ins. diam., bears N. 59½° W., 26 lks. dist., mkd. ¼ S21 BT. Deposit a white "DEEP-1" magnetic marker at the base of the stainless steel post.
81.800	The cor. of secs. 15, 16, 21, and 22, monumented with the original unmarked slate stone, 25 x 14 x 6 ins. (record, 24 x 18 x 8 ins.), loosely set at the center of an old stone mound. Alongside find a water pipe, 2 ins. diam., firmly set, projecting 3 ins. above ground, with washer mkd. CX 18 1975. At the corner point

UNION COUNTY
SURVEYOR

Date Received

3/5/13

Date Filed

3/5/13

By

M. G. Munn

File No.

091-2013R