

CERTIFIED RECORD OF LAND CORNER MONUMENTATION

INDEX NO. L-17

History of original corner establishment:

This corner was originally established by Henry M. Thatcher under GLO Contract No. 320, dated April 1, 1879. The Surveyor General Record states:

Set Tamarack post 4 ft. long 4" in dia., for 1/4 sec. cor. from which:
 A Fir 33" in dia., bears N1°30'E, 14 lks. dist.
 A Fir 32" in dia., bears N85°W, 98 lks. dist.

DIAGRAM
 T5S R41E
 1/4
 S15 | S14
 1991
 (BLM Brass Cap)

In 1990, the Bureau of Land Management (BLM) conducted a Dependent resurvey in T.05S., R41E., W.M., under Group Nos. 1000 and 1484. This survey was executed by Philip G. Griffin, Cadastral Surveyor, and commenced by July 9, 1990 and was completed April 13, 1992. The following is the BLM's record for this corner.

Point for the 1/4 sec. cor. of Secs. 14 and 15, at proportionate distance; there is no remaining evidence of the original corner. Set a stainless steel post, 28" dia., 24" in the ground, with brass cap marked: SEE DIAGRAM, from which: A Fir, 24" dia., bears S25°E, 7 lks. dist., marked: 1/4 S14 BT. A Ponderosa Pine, 24" dia., bears N79°W, 179 lks. dist., marked: 1/4 S15 BT. Deposit a white "DEEP-1" magnetic marker at the base of the stainless steel post.

Description of Corner Evidence Found:

Found a 2 1/2" dia., stainless steel post with brass cap marked as shown in DIAGRAM, extending 4" from the ground. Monument is solid and in good condition.

A Fir, 24" in dia., with blaze pitched over, bears S25°E, 7 lks. dist. (Established by BLM)
 A Ponderosa Pine, 24" dia., with blaze pitched over, bears N79°W, 179 lks. dist., marked: 1/4 S15 BT. (Established by BLM).

Found no sign of original stone and BT's.


Description of monument and accessories I established to perpetuate the original location of this corner:

No work is needed on the monument. Found a steel fence post alongside the monument (NW'ly side) with 54-9 sign attached.

From Which:

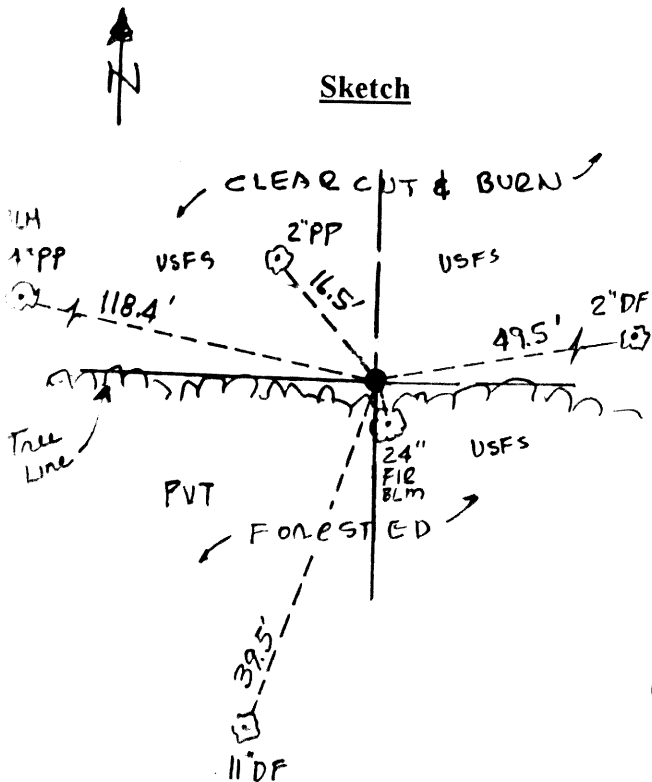
Douglas Fir, 2" dia., bears N78°E, 49.5 ft., scribed: X BT
 Douglas Fir, 11" dia., bears S18°W, 39.0 ft., scribed: 1/4 S15 BT
 Ponderosa Pine, 2" dia., bears N40°W, 16.5 ft., scribed: X BT

Measurements to BT's taken with magnetic compass, with the declination set at 20°E and chain. Nailed Bearing Tree (54-3) signs above blaze and Land Survey Monument (54-9) signs on back of each tree as required. Painted a 6" red band above Bearing Trees signs. Set 1/2" brass disc at base of blaze stamped: "L. MILLER PLS 2513". NOTE: Clearcut & old burn to ~~west~~ of monument (Section 15). No larger trees available.


North 

This corner maintenance was performed by:
 Linda Lee Miller, PLS 2513
 May 21, 1995

Sketch



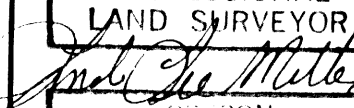
Monument Detail



Location/Comments

Mean Magnetic Declination 20° East

SURVEYOR

REGISTERED PROFESSIONAL LAND SURVEYOR  OREGON PL 2513 LINDA LEE MILLER 2513 1-10-96 Renewal Date 12-31-96
--

UNION COUNTY

UNION COUNTY SURVEYOR
Date Received <u>2-2-96</u>
Date Filed <u>2-5-96</u>
By <u>R. ROBINSON, DEPUTY</u>
File No. <u>015-1996R</u>

Dependent Resurvey of a Portion of the Subdivisional Lines,
T. 5 S., R. 41 E., Willamette Meridian, Oregon

CHAINS	
19.730	<p>Point for the W 1/16 sec. cor. of secs. 14 and 23.</p> <p>Set a stainless steel post, 28 ins. long, 2½ ins. diam., 22 ins. in the ground, and in a collar of stone, with brass cap mkd.</p>
	<p style="text-align: center;"> $\begin{array}{r} \text{S 14} \\ \text{W 1/16} \text{ ---} \\ \text{S 23} \\ 1991 \end{array}$ </p>
	<p>from which</p> <p>A ponderosa pine, 20 ins. diam., bears S. 67° W., 71 lks. dist., mkd. W 1/16 S23 BT.</p> <p>A ponderosa pine, 21 ins. diam., bears N. 63½° W., 85 lks. dist., mkd. W 1/16 S14 BT.</p>
	<p>Deposit a white "DEEP-1" magnetic marker at the base of the stainless steel post.</p>
39.460	<p>The cor. of secs. 14, 15, 22, and 23.</p>
	<p>N. 0° 45' 00" W., bet. secs. 14 and 15.</p>
	<p>Ascend along E. edge of rocky ridge.</p>
7.50	<p>Slope changes to W. slope</p>
40.960	<p>Point for the ¼ sec. cor. of secs. 14 and 15 at proportionate distance; there is no remaining evidence of the original corner.</p> <p>Set a stainless steel post, 28 ins. long, 2½ ins. diam., 24 ins. in the ground, with brass cap mkd.</p> <p style="text-align: center;"> $\begin{array}{c} \text{T 5 S R 41 E} \\ \text{S 15} \text{ } \text{S 14} \\ 1991 \end{array}$ </p> <p>from which</p> <p>A fir, 24 ins. diam., bears S. 25° E., 7 lks. dist., mkd. ¼ S14 BT.</p> <p>A ponderosa pine, 24 ins. diam., bears N. 79° W., 179 lks. dist., mkd. ¼ S15 BT.</p> <p>Deposit a white "DEEP-1" magnetic marker at the base of the stainless steel post.</p>
	<p>Continue along W. slope through logged area.</p>
56.60	<p>Graveled road, 25 lks. wide, bears N. 10° W. and S. 30° E.</p>
61.440	<p>Point for the N 1/16 sec. cor. of secs. 14 and 15.</p> <p>Set a stainless steel post, 28 ins. long, 2½ ins. diam., 22 ins. in the ground, with brass cap mkd.</p>

UNION COUNTY SURVEYOR	
Date Received	3/5/13
Date Filed	3/5/13
By	<i>M. G. Mun</i>
File No.	075-2013R