

CERTIFIED RECORD OF LAND CORNER MONUMENTATION

History of original corner establishment:

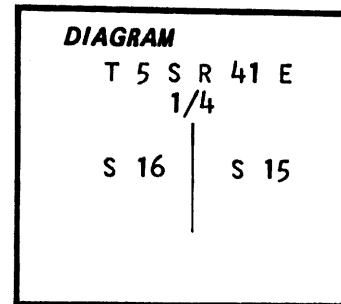
Corner originally established by H.M. Thatcher under G.L.O. contract number 320 dated April 1, 1879.

Surveyor General record states:

Set stone 18"x11"x5" From which;

A 32" Pine bears S 70 E, 20 lks dist.

A 10" Pine bears S 60 W, 28 lks dist.



No record of subsequent remonumentation was found in the Union County Records.

Description of corner evidence found:

Found both bearing trees alive and well, Southwest BT the blaze is burnt but scribing is visible. Did not open the Southeast BT. Found stone of call size lying loose upon the ground with no marks visible.

Also I found a unrecorded 1 1/2' x 24" Iron Pipe with washer stamped CX-17 1973, removed and set inside of the new monument. This pipe was N 70 W, 1.0 feet from the position determined by Record Bearing and Distance from the found BT'S.

Description of monument and accessories I established to perpetuate the

original location of this corner: At record Bearing and Distance from the found BT'S I set a 2 1/2' x 30" aluminum pipe with a 3" aluminum cap marked as shown, 28" in the ground. Buried the original stone to the North and placed the 1 1/4' pipe inside.

From which: Original BT'S

A 45" Ponderosa Pine bears S 70 E, 13.2 Feet, rescribed 1/4 S 15 BT. Attached Brass Washer to BT blaze.

A 16" Ponderosa Pine S 60 W, 18.5 Feet.

1/4 S BT scribing visible

New tree,

A 21" Ponderosa Pine bears S 43 W, 47.8 Feet marked 1/4 S 16 BT. Attached Brass Washer to BT blaze.

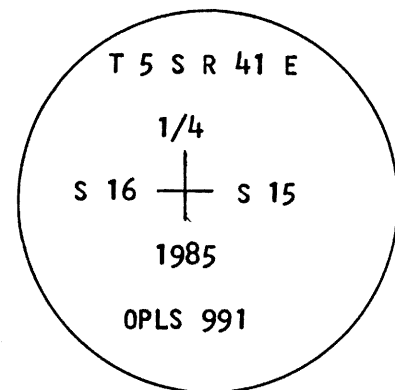
Corner set May 14, 1985.

Set steel fence post North with 54-4 sign attached.

Witnesses;

Rick Robinson

Ray Crapo



I used a steel tape and magnetic compass in the establishment of these accessories. I used 20° East magnetic declination and the distance to the new BT'S is to the center of the tree. I set a brass washer marked OPLS 991 to the BT blaze. I painted a 6" red band around all BT'S and attached 54-3 and 54-4 signs.

REGISTERED PROFESSIONAL LAND SURVEYOR

*Gregory T. Blackman*

OREGON  
Office of  
GREGORY T. BLACKMAN  
991 State of.....

....., I hereby certify that the within instrument was filed in this office for record on the..... day of....., 19.....

(COUNTY OFFICIAL)

by

(DEPUTY)

Form R6-7100-57 (9/71)

UNION COUNTY SURVEYOR

Date Received 5-14-85  
\*GPO-798,276

Date Filed 5-14-85

By G. LANGLITZ, DEPUTY

File No. 29-85 R

CERTIFIED RECORD OF LAND CORNER MONUMENTATION

INDEX No. L-13

**History of original corner establishment:**

This corner was originally established by Henry M. Thatcher under GLO Contract No. 320, dated April 1, 1879. The Surveyor General Record states:

**DIAGRAM**  
T5S R41E  
1/4  
S16|S15

Set stone 18x11x5 for 1/4 Sec. Cor. from which:

1985

A Pine 32 in. in dia. bears S70°E, 20 lks. dist.  
A Pine 10 in. in dia. bears S60°W, 28 lks. dist.

OPLS 991

In 1985 OPLS 991 remonumented this corner. His record states:

Found both bearing trees alive and well, Southwest BT the blaze is burnt but scribing is visible. Did not open the Southeast BT. Found stone of call size lying loose upon the ground with no marks visible. Also I found a unrecorded 1 1/2" x 24" iron pipe with washer stamped CX-17 1973, removed and set inside of the new monument. This pipe was N70W, 1.0 feet from the position determined by Record Bearing and Distance from the found BT's.

At record Bearing and Distance from the found BT's I set a 2 1/2" x 30" aluminum pipe with a 3" aluminum cap marked as shown, 28" in the ground. Buried the original stone to the North and placed the 1 1/2" pipe inside. From Which:

**Original BT's**

A 45" Ponderosa Pine bears S 70 E, 13.2 feet, rescribed 1/4 S15 BT. Attached a Brass Washer to BT blaze. A 16" Ponderosa Pine S 60 W, 18.5 feet. 1/4S BT scribing visible.

**New Tree,**

A 21" Ponderosa Pine bears S 43 W, 47.8 Feet marked 1/4 S 16 BT. Attached Brass Washer to BT Blaze. Corner set May 14, 1985.

**Description of Corner Evidence Found:**

Found a 2 1/2" aluminum pipe with a 3" aluminum cap, marked as shown in diagram, extending 2 inches out of the ground no rock mound nor are there any rocks available. Monument is solid and in good condition.


- Ponderosa Pine, 36" dia., with scribing visible, bears S70°E, 13.2 ft. (Established by H.M. Thatcher)
- Ponderosa Pine, 22" dia., with scribing visible, bears S43°W, 47.8 ft. (Established by PLS 991)
- Ponderosa Pine, 16" dia., with blaze chopped on, bears S60°W, 18.5 ft. (Established by H.M. Thatcher)

**Description of monument and accessories I established to perpetuate the original location of this corner:**

No work is needed on the monument.  
From Which:

Ponderosa Pine, 18" dia., bears North, 23.0 ft., scribed: 1/4 S16 BT

Measurements to BT's taken with magnetic compass, with the declination set at 20°E and chain. Nailed Bearing Tree (54-3) signs above blaze and Land Survey Monument (54-9) signs on back of each tree as required. Painted a 6" red band above Bearing Trees signs. Set 1/2" brass disc at base of blaze stamped: "L. Miller PLS 2513". Set 54-4 sign 3' northerly of the monument.



This corner maintenance was performed by:  
Linda Lee Miller, PLS 2513  
May 21, 1995

UNION COUNTY SURVEYOR	
Date Received	2-2-96
Date Filed	2-5-96
By	R. ROBINSON, DEPUTY
File No.	027-1996R

Office of \_\_\_\_\_ County of \_\_\_\_\_  
State of \_\_\_\_\_ I hereby certify that the within instrument was  
filed in this office for record on the \_\_\_\_\_ day of \_\_\_\_\_  
by \_\_\_\_\_  
(COUNTY OFFICIAL) (DEPUTY)