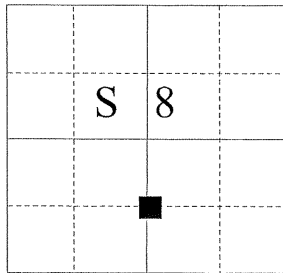


CERTIFIED RECORD OF LAND CORNER MONUMENTATION

HISTORY OF ORIGINAL CORNER ESTABLISHMENT:

Corner not previously established.

T 5S R 41 E H-07



DESCRIPTION OF CORNER EVIDENCE FOUND:

None.

See Survey Number 054-2013

DESCRIPTION OF MONUMENT AND ACCESSORIES I ESTABLISHED

TO PERPETUATE THE ORIGINAL LOCATION OF THIS CORNER:

At the position determined by survey, I set a 5/8"x30" iron pin, 25 inches in the ground, with 2 1/2" aluminum cap, marked as shown below, from which:


An 18 inch Ponderosa Pine bears South 78° East, a distance of 14.15 feet, marked CS 1/16 S8 BT.

An 11 inch Ponderosa Pine bears South 23° West, a distance of 7.40 feet, marked CS 1/16 S8 BT.

I set a steel fencepost approximately 1 ft. North of the corner.

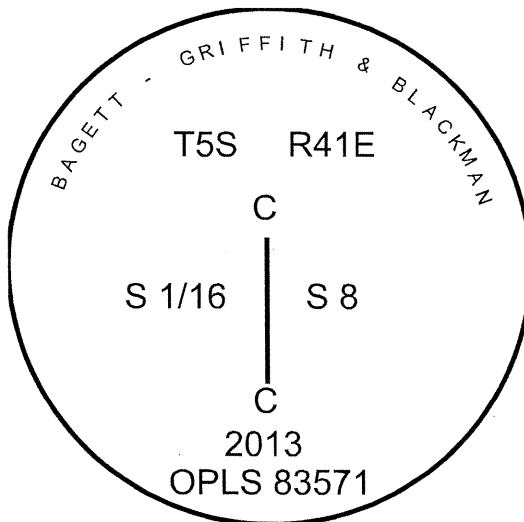
I hereby certify that the corner was monumented on December 9, 2013.

REGISTERED
PROFESSIONAL
LAND SURVEYOR



OREGON
June 2, 2010
JEFFREY S. HSU
83571

Renewal Date: June 30, 2015



**UNION COUNTY
SURVEYOR**

Date Received 12/10/13

Date Filed 12/10/13

Filed By MLG Man

File Number 447-201312

I used a steel tape and magnetic compass in the establishment of the new accessories. I used 16° East declination. The distances to the new bearing trees are to a 60d spike driven into the root crown at the right side of the bearing trees. Bearings are to a brass washer marked OPLS 83571 in the BT blaze.