


CERTIFIED RECORD OF LAND CORNER MONUMENTATION

History of original corner establishment:

Corner not previously established.



No record of subsequent monumentation found in Union County survey records

Description of corner evidence found:

Corner not previously established.

See map of survey number 038-1991

Description of monument and accessories I established to perpetuate the

original location of this corner: At position determined by survey, I set a 2 1/2" x 30" aluminum pipe with aluminum cap marked as shown, 27 inches in the ground, from which:

New bearing trees:

- A 15 inch diameter Ponderosa Pine bears N24°W, 17.18 feet marked X BT
- A 12 inch diameter Ponderosa Pine bears N45°W, 16.73 feet marked SW1.16 S8 BT

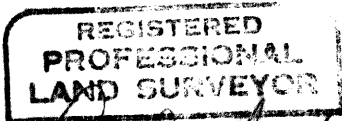
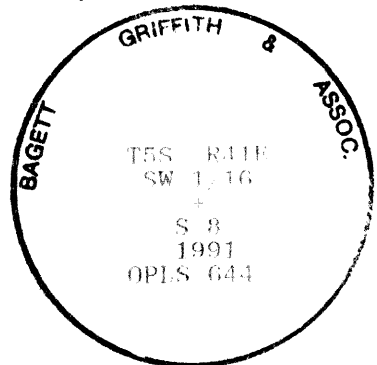
Set a steel fencepost approximately 5 feet South with a Land Survey Monument sign attached.

I painted red bands around the bearing trees and attached land survey monument and bearing tree signs to the trees.

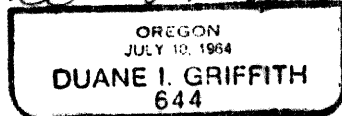
I raised a small mound of stone around cap.

I hereby certify that the above corner point was established as hereon described on April 19, 1991.

Witness: Greg Blackman



Handwritten signature of Duane I. Griffith



I used a steel tape and magnetic compass in the establishment of new corner accessories. I used 20° magnetic declination. The distances are to a 50d spike driven in the right side of the root crown. I attached a brass washer marked OPLS 644 to the BT blaze.

Office of..... County of.....

State of..... I hereby certify that the within instrument was filed in this office for record on the..... day of.....

(COUNTY OFFICIAL) **UNION COUNTY SURVEYOR** (DEPUTY)

Form R6-7100-57 (9/71)

Date Received 4/23/91
 Date Filed 4/23/91
 By Greg Blackman
 File No. 002-199/R