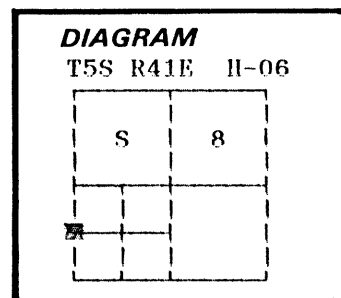


UNION COUNTY  
CERTIFIED RECORD OF LAND CORNER MONUMENTATION

**History of original corner establishment:**

Corner not previously established.



No record of subsequent monumentation found in Union County survey records.

**Description of corner evidence found:**

Corner not previously established.

See map of survey number 019-1992

**Description of monument and accessories I established to perpetuate the**

**original location of this corner:** At position determined by survey, I set a 2 1/2" x 30" aluminum pipe with aluminum cap marked as shown, 16 inches in the ground, from which;

**New bearing trees:**

- A 17 inch diameter Ponderosa Pine bears S57°E, 37.48 feet marked 1/16 S8 BT
- A 14 inch diameter Ponderosa Pine bears S87°W, 35.80 feet marked 1/16 S7 BT


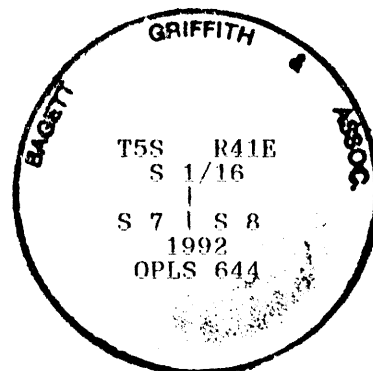
Set a steel fencepost approximately 2 feet north with a Land Survey Monument sign attached.

I painted red bands around the bearing trees and attached land survey monument and bearing tree signs to the trees.

I raised a mound of stone, 3 foot base to top of cap.

I hereby certify that the above corner point was established as hereon described on June 10, 1992.

Witness: Greg Blackman  
G.T. Blackman



I used a steel tape and magnetic compass in the establishment of new corner accessories. I used 20° magnetic declination. The distances are to a 50d spike driven in the right side of the root crown. I attached a brass washer marked OPLS 644 to the BT blaze.

**UNION COUNTY  
SURVEYOR**

Date Received 6/17/92  
Date Filed 6/20/92  
By Greg Blackman  
File No. 044-1992K