

NPW .orm 76
Jun 1949

CADASTRAL RETRACEMENT RECORD

Index

Corner Center 1/4 cor. Sec 7

Twp. 5S

R. 41E W.M.

From original G. L. O. field notes, dated _____

EVIDENCE FOUND: _____, 19____

Corner _____

Witness _____



Marks _____

From re-establishment field notes, dated _____

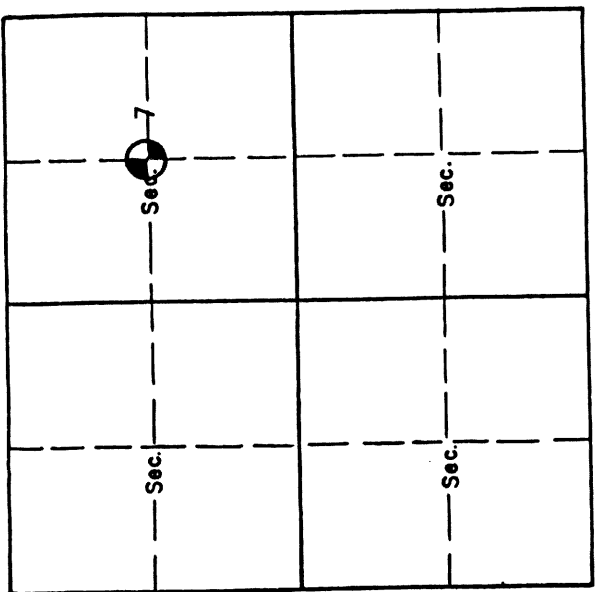
Corner _____

Witness _____

Marks _____



UNION COUNTY SURVEYOR
EVIDENCE FOUND: _____, 19____
Date Received _____
Date Filed _____
By _____
File No. <u>720-84R</u>



RETRACEMENT NOTES: Set brass cap in concrete set steel fence post along side corner. Blazed and scribed bearing tree, a 15" Ponderosa Pine, bearing S49°W, 46.90 feet. Chisled "4" in rock out cropping measuring 15 feet, east and west; and 10 feet north and south. Chisled "4" bears N45°W, 28.38 feet.
 C. of E. Δ JUD bears S82°30'43"W., 133.91 feet

Oregon License No. 3780

William W. Briggs
Signature

June 10, 1975

William W. Briggs, P.E. - Senior Vice President

Date

J-U-B ENGINEERS, Inc.

G-3