

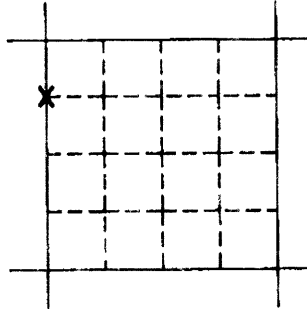
OREGON CORNER RESTORATION FORM

SECTION 7, TOWNSHIP 5 S., RANGE 41 E., W. M.

COUNTY UNION DATE SEPT. 5, 1995

CORNER DESIGNATION

- CONDITION REPORT
- NOT FOUND
- RENEWED
- UNRECORDED
- SURVEYED IN
- REFERENCE OUT



PREVIOUS SURVEYS/RENEWALS

NONE

MONUMENTS & ACCESSORIES FOUND (CONDITION AND SOURCE)

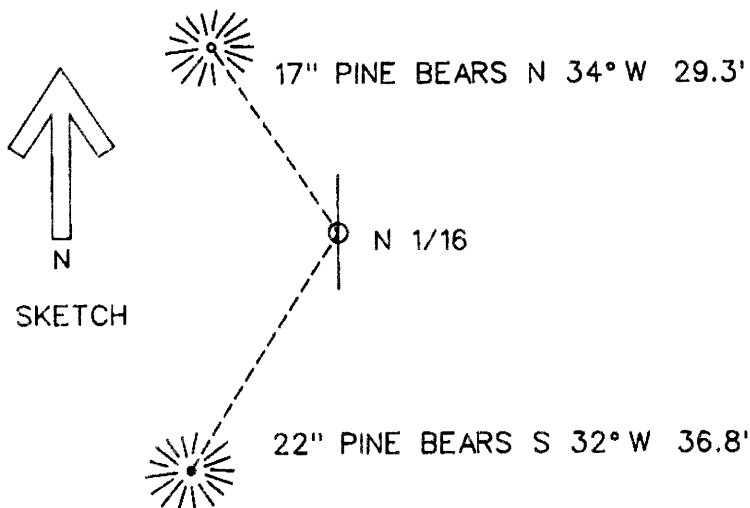
FOUND TWO TREES WITH BLAZES (FOUND NO RECORD OF THESE TREES). THE NW TREE (17" PINE) HAD VISIBLE SCRIBES "1/16". THE SW TREE (22" PINE) HAD A BLAZE WITH NO VISIBLE SCRIBES.

MONUMENT SET (PROCEDURES AND DESCRIPTION)


SET 5/8" X 30" IRON ROD WITH 2 1/2" ALUMINUM CAP (MARKED AS SHOWN) AT MIDPOINT BETWEEN THE SECTION CORNER TO THE NORTH AND THE QUARTER CORNER TO THE SOUTH.

NEW ACCESSORIES

SET "OREGON STATE PARKS" TREE TAGS ON THE TWO FOUND BEARING TREES (SHOWN ON THE SKETCH).



MONUMENT DETAIL



LOCATION & COMMENTS

SOUTH OF STATE HIGHWAY 233 ON THE NORTHERLY SIDE OF A HILL, APPROXIMATELY 3/4 OF THE WAY TO THE TOP.

PROPERTY
Date Surveyed <u>10/12/95</u>
Date Filed <u>10/27/95</u>
By <u>R. ROBINSON, DENVY</u>
File No. <u>029-1995R</u>

OREGON PARKS & REC. DEPT.
1115 COMMERCIAL ST. NE
SALEM, OREGON 97310
(503) 378-6821

PARTY CHIEF: RUSS PINARD
NOTES: DEAN TIMMERMAN
WITNESS: KEN SCHOENING

REGISTERED
PROFESSIONAL
LAND SURVEYOR

Russell T. Pinard

OREGON
JULY 16 1971
RUSSELL T. PINARD
958

EXPIRES 12-31-96