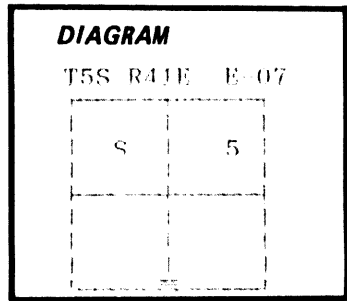


CERTIFIED RECORD OF LAND CORNER MONUMENTATION

History of original corner establishment:

Corner originally established by H. M. Thatcher under G.L.O. contract number 320, dated April 1, 1879. Surveyor General record states:

Set a 10" x 10" x 6" stone in a mound of stone for $\frac{1}{4}$ corner.



No record of subsequent monumentation found in Union County survey records.

Description of corner evidence found:

No evidence of original corner.

See Union County Survey Number 038-1991

Description of monument and accessories I established to perpetuate the original location of this corner:

At proportion position, I set a 2 $\frac{1}{2}$ " x 30" aluminum pipe with cap marked as shown, 28 inches in the ground, from which:

New Bearing Trees:

- A 16" Diameter Ponderosa Pine bears N 50° E, a distance of 42.36 feet, marked X BT.
- A 13" Diameter Ponderosa Pine bears S22° E, a distance of 78.50 feet, marked SX BT.
- An 11" Ponderosa Pine bears S 87° W, a distance of 66.13 feet, marked $\frac{1}{4}$ S 8 BT.
- A 17" Ponderosa Pine bears N 45° W, a distance of 21.30 feet, marked $\frac{1}{4}$ S5 BT.

Raised a small mound of stone around cap.


The remains of an old fence corner is 40 feet west of corner.

Painted red bands around all bearing trees and attached land monument signs to back and bearing tree signs to front of the trees.

Set a steel fencepost approximately 5 feet West, with Land Survey Monument sign attached.

I hereby certify that the above corner point was perpetuated as hereon described on April 19, 1991

Witness: Greg Blackman.



**REGISTERED
PROFESSIONAL
LAND SURVEYOR**

OREGON
JULY 10, 1964
DUANE I. GRIFFITH
644

I used a steel tape and magnetic compass in the establishment of new accessories. I used 17° magnetic declination. The distances are to a 50d spike driven in the right side of the root crown. I attached a brass washer marked OPLS 644 to the BT blaze.

Office of..... County of.....

State of....., I hereby certify that the within instrument was filed in this office

for record on the..... day of.....

(COUNTY OFFICIAL)

19
UNION COUNTY
by **SURVEYOR** (DEPUTY)

Date Received 4/23/91

Date Filed 4/23/91

By Greg Blackman

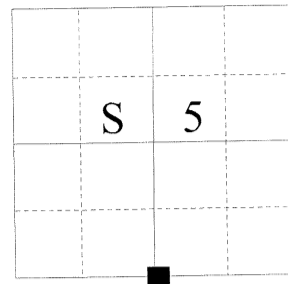
File No. 003-1991R

CERTIFIED RECORD OF LAND CORNER MONUMENT ION

HISTORY OF ORIGINAL CORNER ESTABLISHMENT:

Corner originally established by H. M. Thatcher under GLO Contract Number 320, dated April 1, 1879. Surveyor General record states:

T 5 S R 41 E E-07



Set Stone 10x10x6 for 1/4 Sec. Cor. Raised Stone Mound at Cor.

In 1991, Duane Griffith finds no evidence of the original corner and places it a proportionate position. Union County Monumentation records 003-1991R states:

At proportionate position, I set a 2 1/2" x 30" aluminum pipe with cap marked as shown, 28 inches in the ground, from which:

- A 16" diameter Ponderosa Pine bears N50°E, a distance of 12.36 feet, marked X BT.
- A 13" diameter Ponderosa Pine bears S22°E, a distance of 78.50 feet, marked SX BT.
- An 11" Ponderosa Pine bears S87°W, a distance of 66.13 feet, marked 1/4 S8 BT.
- A 17" Ponderosa Pine bears N45°W, a distance of 21.30 feet, marked 1/4 S5 BT.

DESCRIPTION OF CORNER EVIDENCE FOUND:

Found a 2 1/2" aluminum pipe with 2 1/2" aluminum cap, marked as shown below, in a collar of stone 2 ft. diameter, from which:

- A Pine snag bears South 22° East, a distance of 78.5 feet, dead and downed with healed blaze.
- A 21 inch Ponderosa Pine bears South 87° West, a distance of 66.15 feet, alive and vigorous with a healed blaze.
- A 22 inch Ponderosa Pine bears North 45° West, a distance of 21.30 feet, alive and vigorous with a healed blaze.

DESCRIPTION OF MONUMENT AND ACCESSORIES I ESTABLISHED

TO PERPETUATE THE ORIGINAL LOCATION OF THIS CORNER:

From the aluminum pipe monument, I take new accessories:

- A 9 inch Ponderosa Pine bears North 26° East, a distance of 16.75 feet, marked 1/4 S5 BT.
- A 12 inch Ponderosa Pine bears South 63° East, a distance of 7.95 feet, marked 1/4 S8 BT.

I certify that this corner was perpetuated October 4, 2012.

REGISTERED
PROFESSIONAL
LAND SURVEYOR

OREGON
June 2, 2010
JEFFERY S. HSU
83571

Renewal Date: June 30, 2013

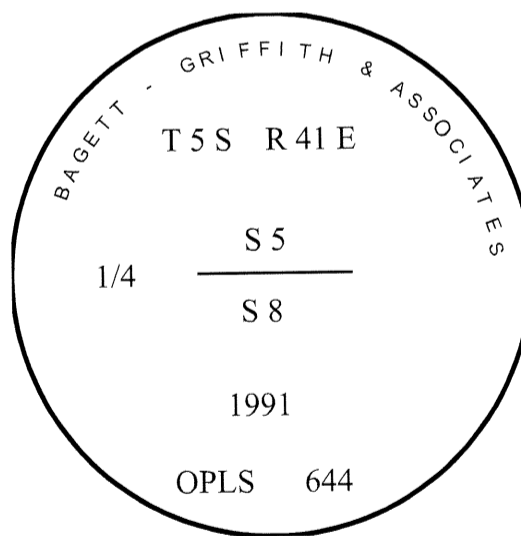
UNION COUNTY SURVEYOR

Date Received 10/4/12

Date Filed 10/4/12

Filed By R. ROBINSON, Deputy

File Number 049-2012R



I used a steel tape and magnetic compass in the establishment of the accessories. I used 16° East declination, the distances are to a 60d spike driven into the root crown at the right side of the bearing trees. Bearings are to a brass washer marked OPLS 83571 in the upper portion of the lower blaze.