

NPW Form 76  
Jun 1949

# CADASTRAL RETRACEMENT RECORD

Index

Corner Section corner common to 5, 6, 7 & 8  
Twp. 5 South R. 41 East W.M.

From original G. L. O. field notes, dated July 4, 1879

Corner Set center stone 16" x 12" x 4" in mound of rocks

Witness

Marks

From re-establishment field notes, dated

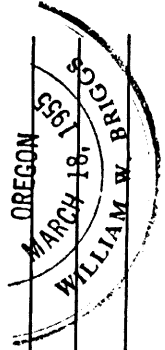

WILSON COUNTY SURVEYOR

Witness

Marks

Date Received

Date Filed

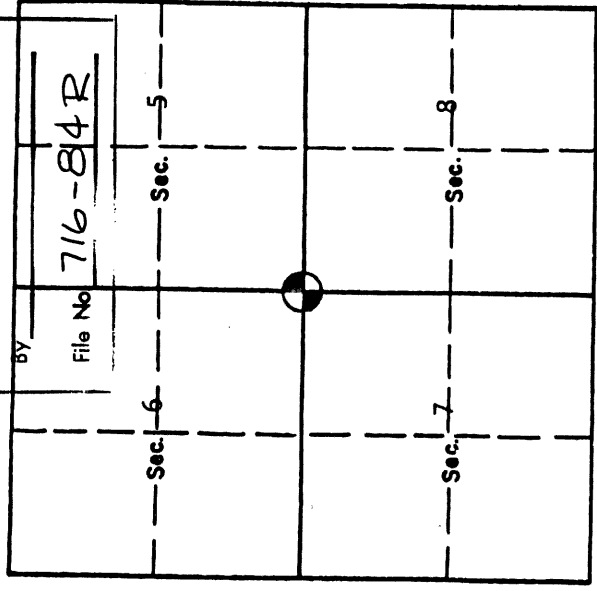


EVIDENCE FOUND: April 23, 1975

1. Valsetz Lumber Co. corner marker on tree.
2. Boise Cascade Corp. corner marker on tree.

EVIDENCE FOUND: April 23, 1975

Found center stone 18" x 11" x 4" in mound of rocks and a pipe with brass screw and washer stamped CX-10



RETRACEMENT NOTES: Drove to corner by using Corps of Engineers Reservoir map. Replaced pipe, screw and washer with brass cap set in concrete monument. Set steel fence post along side cor. Blazed and scribed bearing trees:

- 10" Ponderosa Pine, bears S42°W, 28.40 feet.
- 9" Ponderosa Pine, bears N14°W, 11.50 feet.
- 6" Ponderosa Pine, bears N69°E, 24.00 feet.
- 10" Ponderosa Pine, bears S36°E, 50.35 feet.

Oregon License No. 3780

*William W. Briggs*  
Signature

June 10, 1975

William W. Briggs, P.E. - Senior Vice President

Date

J-U-B ENGINEERS, Inc.

F 5

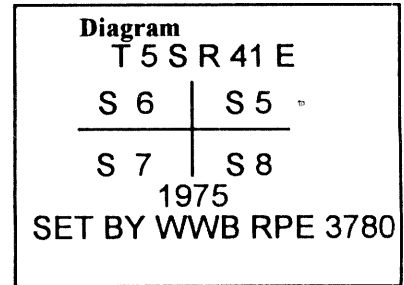
**CERTIFIED RECORD OF LAND CORNER MONUMENTATION**

Section Corner of Sections 5, 6, 7 & 8, T.5S., R.41E., W.M.

**History of original corner establishment:**

The corner was originally established by **Henry M. Thatcher**, U. S. Deputy Surveyor, Contract Number 320, during **1879**. His record states:

“Set stone 16 x 12 x 4 for Cor. to Secs. 5, 6, 7, & 8. Raised stone mound at Cor.”



**1975, William W. Briggs**, P.E. No. 3780, J-U-B Engineers, Inc., conducted a dependent resurvey of Sec. 7, county survey record No. **16-75** & remonumentation record No. **716-84R**, his record states:

“Found center stone 18” x 11” x 4” in mound of rocks and a pipe with brass screw and washer stamped CX-10.

Replaced pipe, screw and washer with brass cap set in concrete monument. Set steel fence post along side cor. Blazed and scribed bearing trees:

- 10” Ponderosa Pine, bears S42°W, 28.40 feet.
- 9” Ponderosa Pine, bears N14°W, 11.50 feet.
- 6” Ponderosa Pine, bears N69°E, 24.00 feet.
- 10” Ponderosa Pine, bears S36°E, 50.35 feet.”

**1991, Philip G. Griffin**, Cadastral Surveyor, BLM, conducted a dependent resurvey in this township and accepted this corner as perpetuated by Briggs, his record states:

“...monumented with a brass cap, 3 ins. diam., firmly set in concrete flush with the ground, with top mkd.” (as shown in the diagram above),

“from which bearing trees mkd. by Briggs

- A ponderosa pine, 10 ins. diam., bears N. 68 1/2° E., 36 lks. dist., with fragmentary scribe marks on partially healed blaze.
- A ponderosa pine, 14 ins. diam., bears S. 36° E., 76 lks. dist., with fragmentary scribe marks on partially healed blaze.
- A ponderosa pine, 14 ins. diam., bears S. 40 1/2° W., 43 lks. dist., with pitched over blaze.
- A ponderosa pine, 13 ins. diam., bears N. 17 1/2° W., 17 lks. dist., with pitched over blaze.

**1991, Duane I. Griffith**, L.S. No. 644, Bagett, Griffith & Associates, conducted a retracement of a portion of Sec. 7 & 8, and a partial section subdivision of Sec. 8, county survey No. **38-91**, which states:

“Found brass cap monument , survey no. 75-016”

**Description of corner evidence found:**

Found corner monumented with a brass cap, 3 ins. diam., firmly set in concrete, with top mkd. as shown in the diagram above, underneath a rock jack,

from which bearing trees mkd. by Briggs

- A ponderosa pine, 12 ins. diam., bears N. 68 1/2° E., 24.2 ft. dist. (23.8 ft. Griffin), with fragmentary scribe marks on partially healed blaze.
- A ponderosa pine, 16 ins. diam., bears S. 36° E., 50.2 ft. dist., with fragmentary scribe marks on partially healed blaze.
- A ponderosa pine, 15 ins. diam., bears S. 40 1/2° W., 28.0 ft. dist. (28.4 ft. Griffin), with pitched over blaze.
- A ponderosa pine, 16 ins. diam., bears N. 17 1/2° W., 11.2 ft. dist., with pitched over blaze.

**Continued on page 2.**

**CERTIFIED RECORD OF LAND CORNER MONUMENTATION**

**E-5**

Section Corner of Sections 5, 6, 7 & 8, T.5S., R.41E., W.M.

**Continued from page 1.**

**Description of monument and accessories I established to perpetuate the original location of this corner:**

From the brass cap, I established the following references:

I set a galvanized steel post, Westerly on the property line, 3.3 ft. dist., with a Property Boundary sign attached, I also set a galvanized steel post, Southerly on the property line, 3.0 ft. dist., with a Property Boundary sign attached.

Barbed wire fence just East of the corner extends north & south. The centerline of a dirt road is East, 9 ft. from this corner.

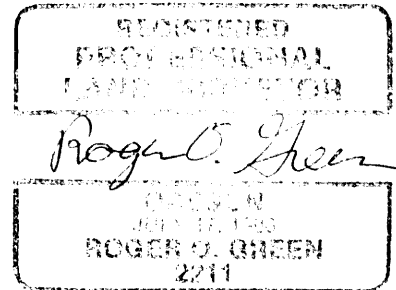
I hereby certify that the above corner was perpetuated by me and my crew on June 9, 1998.

Compass declination used 18 1/2° East.

See also, filed survey plat.

Witnessed by crew member: Roanna K. Tomlinson

<b>UNION COUNTY SURVEYOR</b>	
Date Received	<u>8/5/98</u>
Date Filed	<u>8/29/98</u>
By	<u>R. ROBINSON DEPUTY</u>
File No.	<u>061-1998R</u>



JUL 29 1998

Current registration  
period ends 6-30-99.

491

Dependent Resurvey of a Portion of the Subdivisional Lines,  
T. 5 S., R. 41 E., Willamette Meridian, Oregon

CHAINS 20.685	<p>The N 1/16 sec. cor. of secs. 7 and 8 established and recorded by William W. Briggs, Registered Professional Engineer No. 3780, in 1975, recorded under file No. 718-84R, and is accepted as the corner, monumented with a brass cap, 3 ins. diam., firmly set in concrete flush with the ground, with top mkd.</p> <p style="text-align: center;">N 1/16 S 7   S 8 1975 SET BY WWB RPE NO 3780</p>										
<table border="1"> <tr> <td colspan="2" style="text-align: center;"><b>UNION COUNTY SURVEYOR</b></td> </tr> <tr> <td>Date Received</td> <td>3/5/13</td> </tr> <tr> <td>Date Filed</td> <td>3/5/13</td> </tr> <tr> <td>By</td> <td><i>Neil Gilman</i></td> </tr> <tr> <td>File No.</td> <td>036-2013R</td> </tr> </table>	<b>UNION COUNTY SURVEYOR</b>		Date Received	3/5/13	Date Filed	3/5/13	By	<i>Neil Gilman</i>	File No.	036-2013R	<p>from which bearing trees mkd. by Briggs</p> <p>A ponderosa pine, 14 ins. diam., bears N. 77½° E., 57½ lks. dist., with fragmentary scribe marks on partially healed blaze.</p> <p>A ponderosa pine, 15 ins. diam., bears N. 12¾° W., 35 lks. dist., with fragmentary scribe marks on partially healed blaze.</p> <p>N. 0° 56' 30" E., beginning new measurement.</p>
<b>UNION COUNTY SURVEYOR</b>											
Date Received	3/5/13										
Date Filed	3/5/13										
By	<i>Neil Gilman</i>										
File No.	036-2013R										
20.685	<p>Ascend SW. slope, along barbed wire fence</p> <p>The cor. of secs. 5, 6, 7, and 8, perpetuated from the original corner stone, no longer visible, and recorded by William W. Briggs, Registered Professional Engineer No. 3780, in 1975, recorded under file No. 716-84R, monumented with a brass cap, 3 ins. diam., firmly set in concrete flush with the ground, with top mkd.</p> <p style="text-align: center;">T 5 S R 41 E S 6   S 5 S 7   S 8 1975 SET BY WWB RPE 3780</p> <p>from which bearing trees mkd. by Briggs</p> <p>A ponderosa pine, 10 ins. diam., bears N. 68½° E., 36 lks. dist., with fragmentary scribe marks on partially healed blaze.</p> <p>A ponderosa pine, 14 ins. diam., bears S. 36° E., 76 lks. dist., with fragmentary scribe marks on partially healed blaze.</p> <p>A ponderosa pine, 14 ins. diam., bears S. 40½° W., 43 lks. dist., with pitched over blaze.</p> <p>A ponderosa pine, 13 ins. diam., bears N. 17½° W., 17 lks. dist., with pitched over blaze.</p> <p>The corner is located at the SW. edge of a dirt road, 15 lks. wide, extending NW. and SE., and at the cor. of wire fences, extending S. and W.</p> <p>S. 89° 22' 30" W., bet. secs. 6 and 7.</p>										