

CERTIFIED RECORD OF LAND CORNER MONUMENTATION

HISTORY OF ORIGINAL CORNER ESTABLISHMENT:

Corner originally established by GLO Contract number 320 by Henry M. Thatcher dated April 1, 1879. GLO Record states:

Set stone 17x11x7 for 1/4 Sec Cor. Raised stone mound at corner.

No record of subsequent monumentation found in UNION COUNTY survey records.

DESCRIPTION OF CORNER EVIDENCE FOUND:

Found no evidence of the original GLO Corner monument. Found an ancient fence running East-West through the area of the 1/4 corner.

See Survey Number 031-2000.

DESCRIPTION OF MONUMENT AND ACCESSORIES I ESTABLISHED TO PERPETUATE THE ORIGINAL LOCATION OF THIS CORNER:

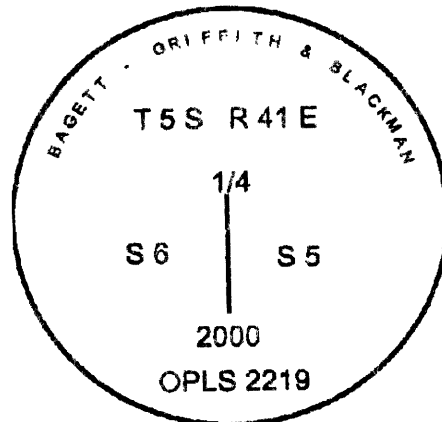

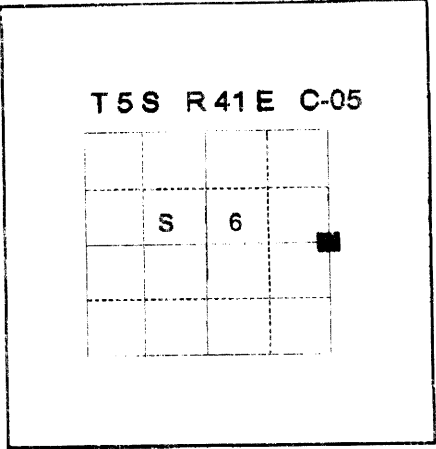
At the Intersection of the ancient East-West fence line and the East line of Section 6 determined by survey number 031-2000, I set a 2 1/2"x30" aluminum pipe with aluminum cap marked as shown below, 24" in the ground, from which:

NEW BEARING OBJECTS:

- A 21" diameter Douglas Fir bears North 62° East, a distance of 36.79 feet marked 1/4 S5 BT.
- A 11" diameter Douglas Fir bears South 89° East, a distance of 22.28 feet marked 1/4 S5 BT.
- A 17" diameter Ponderosa Pine bears South 43° West, a distance of 21.85 feet marked 1/4 S6 BT.
- A 10" diameter Ponderosa Pine bears North 87° West, a distance of 26.58 feet marked 1/4 S6 BT.

Raised a small mound of stone around monument.

I hereby certify that the corner was perpetuated on October 5, 2000.
Witness: Greg Blackman Sr.



UNION COUNTY SURVEYOR

Date Received 10/10/2000

Date Filed 10/31/00

Filed By Greg T. Blackman

File Number 025-2000R

I used a steel tape and magnetic compass in the establishment of the new accessories. I used 17° East magnetic declination and the distances are to the center of the aluminum cap. I set a brass washer marked OPLS 2219 at the BT blaze.