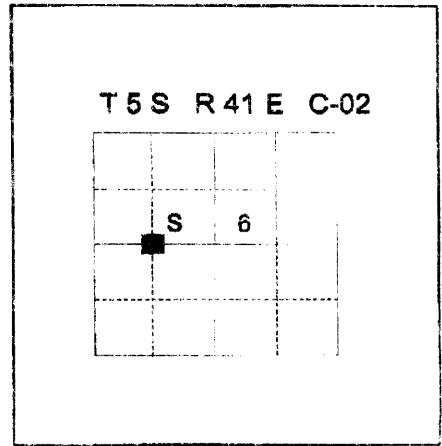


CERTIFIED RECORD OF LAND CORNER MONUMENTATION

HISTORY OF ORIGINAL CORNER ESTABLISHMENT:

Corner not previously established

No record of subsequent monumentation found in UNION COUNTY survey records.



DESCRIPTION OF CORNER EVIDENCE FOUND:

None

See Survey Number 031-2000.

DESCRIPTION OF MONUMENT AND ACCESSORIES I ESTABLISHED TO PERPETUATE THE ORIGINAL LOCATION OF THIS CORNER:

At position determined by survey number 031-2000, I set a 2½"x30" aluminum pipe with aluminum cap marked as shown, 25" in the ground from which:

NEW BEARING TREES:

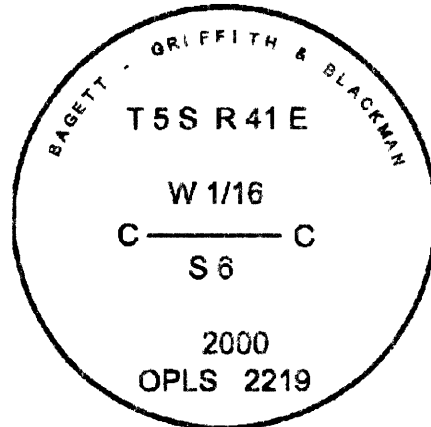
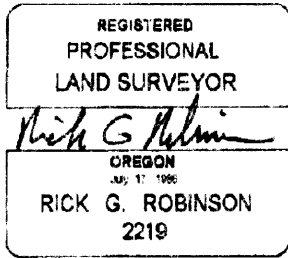
A 10 inch diameter Ponderosa Pine bears North 32° East, a distance of 34.50 feet marked CW 1/16 S6 BT

A 13 inch diameter Ponderosa Pine bears South 55° East, a distance of 23.35 feet marked CW 1/16 S6 BT

Raised a small mound of stone around monument.
Set a steel fence post approximately 2 feet South of the corner monument.

I hereby certify that the corner was perpetuated on October 9, 2000.

Witness: Norbert Volny and Greg Blackman Jr.



UNION COUNTY SURVEYOR

Date Received 10/10/2000

Date Filed 10/31/00

Filed By [Signature]

File Number 026-2000R

I used a steel tape and magnetic compass in the establishment of the new accessories. I used 17° East magnetic declination. The distance to the new accessories is to a 50d spike driven on the right side of the tree at the root crown. I attached a brass washer marked OPLS 2219 to the BT blaze.

C-02