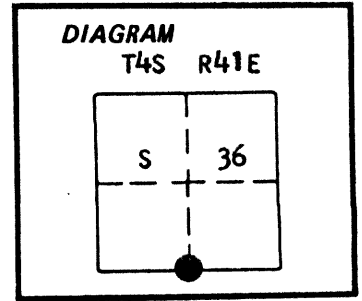


CERTIFIED RECORD OF LAND CORNER MONUMENTATION

History of original corner establishment:  
Corner originally established by Henry M. Thatcher under GLO contract number 320 dated April 1, 1879. Surveyor General record states:



Set stone 21x17x13 for 1/4 sec cor from which:

- A spruce 10 in dia bears N20°W 14 lks dist
- A black pine 6 in dia bears S75°W 41 lks dist

No record of subsequent monumentation found in county records

Description of corner evidence found:

Found a 10" diameter Lodgepole Pine S75°W 41 lks dead and down(uprooted) with scribes visible

**UNION COUNTY SURVEYOR**

---

Date Received 7-28-86

Date Filed 8-19-86

By G. LANGLITZ, DEPUTY

File No. 129-86 R

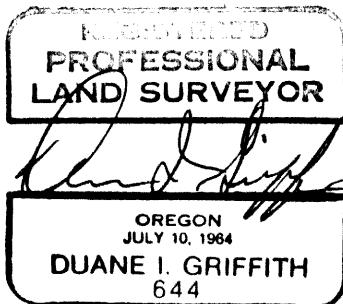
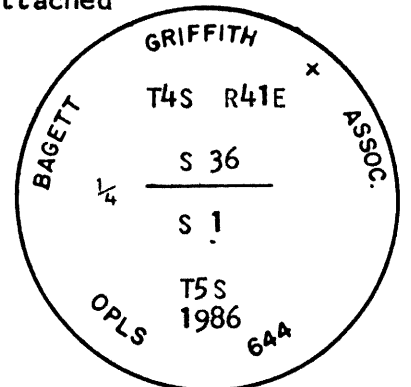
Description of monument and accessories I established to perpetuate the original location of this corner: At record bearing and distance from the found bearing tree, I set a 2 1/2'x30" aluminum pipe with aluminum cap marked as shown 18 inches in the ground with mound of stone 3 ft. base to top of cap from which:

New BTs

- A 14 inch diameter Spruce bears N13°E 5.30 feet marked 1/4 S36 BT
- A 12 inch diameter Spruce bears S48°E 26.09 feet marked 1/4 S1 BT

Set steel fencepost approximately 5 feet East with 54-9 sign attached

Corner monumented June 19, 1986  
Witnesses: Greg Blackman and Rick Robinson



Brass washer marked OPLS 644 nailed to BT blaze. Used steel tape and magnetic compass with 20° East declination. Distances to the BTs are to a 50d spike set in right side of tree when facing tree, unless otherwise stated.

Office of..... County of.....  
 State of....., I hereby certify that the within instrument was filed in this office  
 for record on the..... day of....., 19.....  
 ..... by .....  
 (COUNTY OFFICIAL) (DEPUTY)