

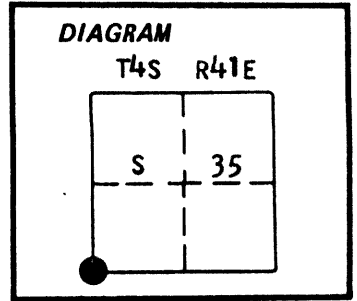
CERTIFIED RECORD OF LAND CORNER MONUMENTATION

History of original corner establishment:

Corner originally established by Henry M. Thatcher under GLO contract number 320 dated April 1, 1879. Surveyor General record states:

Set fir post 5 ft long 4 in dia for cor to secs 2,3,34 and 35 from which:

- A fir 6 in dia bears N5°E 25 lks dist
- A fir 18 in dia bears N80°W 16 lks dist
- A pine 30 in dia bears S8°E 44 lks dist
- A pine 30 in dia bears S85°W 18 lks dist



No record of subsequent monumentation found in county records

Description of corner evidence found:

Found a 39 inch diameter P.Pine S8°E 44 lks live and vigorous with blaze and 2 chop marks visible

Found a 32 inch diameter P.Pine S85°W 18 lks dead down and burned with blaze evident

Found a stump hole N80°W 16 lks

**UNION COUNTY SURVEYOR**

---

Date Received 7-28-86

Date Filed 8-19-86

By G. LANGRISH DEPUTY

File No. 126-86 R

Description of monument and accessories I established to perpetuate the

original location of this corner: At record bearing and distance from the found bearing trees, I set a 2 1/2"x30" aluminum pipe with aluminum cap marked as shown, 27 inches in the ground with small mound of stone from which:

New BTs

A 12 inch diameter Tamarack bears N59°E 41.04 feet marked T4S R41E S35 BT

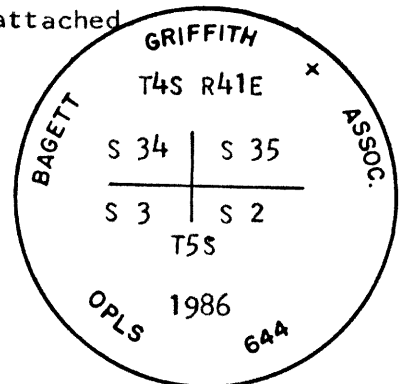
A 10 inch diameter Tamarack bears S44°W 38.92 feet marked T5S R41E S3 BT

A 8 inch diameter Tamarack bears N18°W 25.01 feet marked T4S R41E S34 BT

Set steel fencepost approximately 5 feet East with 54-9 sign attached

Corner monumented July 8, 1986

Witnesses: Greg Blackman and Rick Robinson



Brass washer marked OPLS 644 nailed to BT blaze. Used steel tape and magnetic compass with 20° East declination. Distances to the BTs are to a 50d spike set in right side of tree when facing tree, unless otherwise stated.

Office of..... County of.....

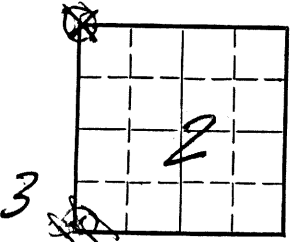
State of....., I hereby certify that the within instrument was filed in this office for record on the..... day of....., 19.....

..... by .....  
(COUNTY OFFICIAL) (DEPUTY)

LAND CORNER RECORD

1. T. 5S R. 41E No. 317 Cor. Sec. Mer. 211 State OK N. F. W.W. Dist. UNION

2. Corner Status



3. Original Description \_\_\_\_\_ Vol. \_\_\_\_\_ Page \_\_\_\_\_ Where Recorded \_\_\_\_\_

4. Description of Corners: Fir 6" N50E 25 lbs.  
" 18 N80W 16 lbs.  
PIN 35" S80E 44 lbs.  
" 30" S85W 18 lbs.

5. Investigation Notes: F.S. LOCATION PASTER. DATE 8/19/38  
ONE PP SNAG LYING ON GROUND THAT FITS  
BEARING. FIR STUMP THAT FITS BEARING  
WITH SLABS OF WOOD. YOU CAN READ  
SCRIBING ON. S5 B.T.

7. Photo Identification

Photo No. \_\_\_\_\_

Ident. By: PIN POINTED

8. Plane Coordinate Position Data

State \_\_\_\_\_ Zone \_\_\_\_\_

X \_\_\_\_\_

Y \_\_\_\_\_

Estab. By \_\_\_\_\_

Field Book No. \_\_\_\_\_

Where Filed \_\_\_\_\_

I have yellow ribbon at cor.  
to get to this cor. go 1/2 of a  
mile below little cath mdw,  
and follow yellow ribbon north  
to cor.

9. Evaluation

Authentic \_\_\_\_\_

Needs Verif. \_\_\_\_\_ Monument \_\_\_\_\_

Re-estab. \_\_\_\_\_ Survey \_\_\_\_\_

Land Status \_\_\_\_\_

6. Signed E. H. Hall Title \_\_\_\_\_ Date 10/4/66

<b>UNION COUNTY SURVEYOR</b>	
Date Received _____	
Date Filed <u>12-28-87</u>	
By <u>B. LANGLITZ, DEPUTY</u>	
File No. <u>441-87R</u>	

A-17

Dependent Resurvey of a Portion of the Subdivisional Lines,  
T. 5 S., R. 41 E., Willamette Meridian, Oregon

CHAINS	<p>A lodgepole pine, 8 ins. diam., bears N. 43° E., 25 lks. dist., mkd. <math>\frac{1}{4}</math> S2 BT.</p> <p>A larch, 10 ins. diam., bears N. 15° W., 30 lks. dist., mkd. <math>\frac{1}{4}</math> S3 BT.</p> <p>Deposit a white "DEEP-1" magnetic marker at the base and the corner stone alongside the stainless steel post.</p> <p>N. 3° 57' 00" W., beginning new measurement.</p> <p>Descend NE. slope to Little Catherine Creek; thence asc. broken SW. slope.</p>
34.110	<p>The cor. of secs. 2, 3, 34, and 35 on the N. bdy. of the Tp., perpetuated and recorded by Duane I. Griffith, Oregon Registered Land Surveyor No. 644, in 1986, recorded under file No. 22-86, monumented with an aluminum post, 2½ ins. diam., firmly set, projecting 3 ins. above ground, in a collar of stone, with aluminum cap mkd.</p> <p style="text-align: center;">BAGETT GRIFFITH AND ASSOC T 4 S R 41 E S 34   S 35 S 3   S 2 T 5 S 1986 OPLS 644</p> <p>from which the remains of the original bearing trees</p> <p>A ponderosa pine, 42 ins. diam., bears S. 8° E., 44 lks. dist., with axe marks on open blaze.</p> <p>A root hole, bears S. 85° W., 18 lks. dist., with pine log alongside, 30 ins. diam., with open, rotted blaze.</p> <p>A root hole, bears N. 80° W., 16 lks. dist.</p> <p>and bearing trees mkd. by Griffith</p> <p>A larch, 12 ins. diam., bears N. 59° E., 62 lks. dist., with scribe marks 4S R41E S35 BT on open, double blaze.</p> <p>A larch, 10 ins. diam., bears S. 42° W., 59 lks. dist., with scribe marks T5S R41E S3 BT on open, double blaze.</p> <p>A larch, 9 ins. diam., bears N. 18° W., 38 lks. dist., with scribe marks T4S R41E S34 BT on open, double blaze.</p>
10.00	<p>From the standard cor. of secs. 33 and 34 on the S. bdy. of the Tp.</p> <p>N. 1° 48' 00" E., bet. secs. 33 and 34.</p> <p>Ascend SE. slope along decrepit wire fence.</p> <p>Descend NE. slope through logged area.</p>

UNION COUNTY SURVEYOR	
Date Received	3/5/13
Date Filed	3/5/13
By	<i>Neil G. Miller</i>
File No.	024-2013R