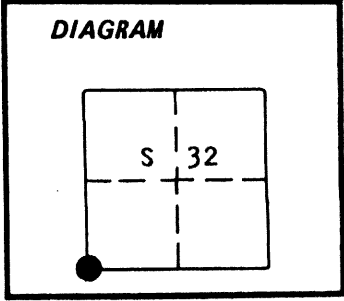


CERTIFIED RECORD OF LAND CORNER MONUMENTATION

History of original corner establishment:  
Corner originally established by Henry M. Thatcher under GLO contract number 320 dated April 1, 1879. Surveyor General record states:



Set stone 19x13x3 for 1/4 sec cor from which:

- A pine 12 in dia bears N24°W 118 lks dist
- A pine 40 in dia bears S30E 56 lks dist

No record of subsequent monumentation found in county records  
Description of corner evidence found:

Found stone 19x13x3 marked with faint 1/4

Possible stump hole S30°E 56 lks

**UNION COUNTY SURVEYOR**

---

Date Received 7-23-86

Date Filed 8-19-86

By G. LANGLITZ, DEPUTY

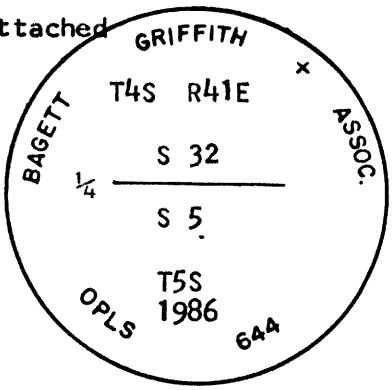
File No. 121-86 R

Description of monument and accessories I established to perpetuate the original location of this corner: In place of stone, I set a 2 1/2"x30" aluminum pipe with aluminum cap marked as shown 28 inches in the ground with mound of stone 3 ft. base to top of cap from which:

- New BTs
- A 15 inch diameter Red Fir bears S37°W 38.08 feet marked 1/4 S5 BT
  - A 18 inch diameter P. Pine bears N13°W 38.90 feet marked 1/4 S32 BT

Buried the original stone East and alongside of monument  
Set steel fencepost approximately 5 feet East with 54-4 sign attached

Corner monumented June 24, 1986  
Witnesses: Greg Blackman and Rick Robinson



REGISTERED PROFESSIONAL LAND SURVEYOR

*Handwritten signature of Duane I. Griffith*

OREGON  
JULY 10, 1984  
DUANE I. GRIFFITH  
644

Brass washer marked OPLS 644 nailed to BT blaze. Used steel tape and magnetic compass with 20° East declination. Distances to the BTs are to a 50d spike set in right side of tree when facing tree, unless otherwise stated.

Office of..... County of.....  
State of....., I hereby certify that the within instrument was filed in this office for record on the..... day of....., 19.....  
..... by .....

(COUNTY OFFICIAL) (DEPUTY)

**CERTIFIED RECORD OF LAND CORNER MONUMENTATION**

**HISTORY OF ORIGINAL CORNER ESTABLISHMENT:**

Corner originally established by Henry M. Thatcher under GLO contract number 320, dated April 1, 1879. Surveyor General record states:

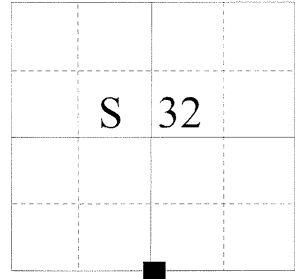
Set stone 19x13x3 for 1/4 Sec. Cor from which:  
A pine 12 in. dia. bears N24°W, 118 lks. dist.  
A pine 40 in. dia. bears S30°E, 56 lks. dist.

In 1986, Duane Griffith finds original GLO stone in Survey Number 22-86 and brings monument to county standard. Union County Monumentation record states:

In place of stone, I set a 2 1/2" x 30" aluminum pipe with aluminum cap marked as shown, 28 inches in the ground with mound of stone 3 ft. base to top of cap, from which:

A 15 inch diameter Red Fir bears S37°W 38.08 feet marked 1/4 S5 BT.  
A 18 inch diameter P. Pine bears N13°W 38.90 feet marked 1/4 S32 BT.

T 4 S R 41 E Z-07



**DESCRIPTION OF CORNER EVIDENCE FOUND:**

Found 2 1/2" Aluminum pipe with 2 1/2" cap, marked as shown below, flush with the ground in a collar of stone 3 feet diameter, from which:

A 23 inch Douglas Fir bears South 36° West, a distance of 38.00 feet, alive and vigorous with a healed blaze.  
A dead and downed Ponderosa Pine, the stump hole which bears North 13° West, 39 feet.

**DESCRIPTION OF MONUMENT AND ACCESSORIES I ESTABLISHED**

**TO PERPETUATE THE ORIGINAL LOCATION OF THIS CORNER:**

From the corner monument position,

**NEW BEARING TREES**

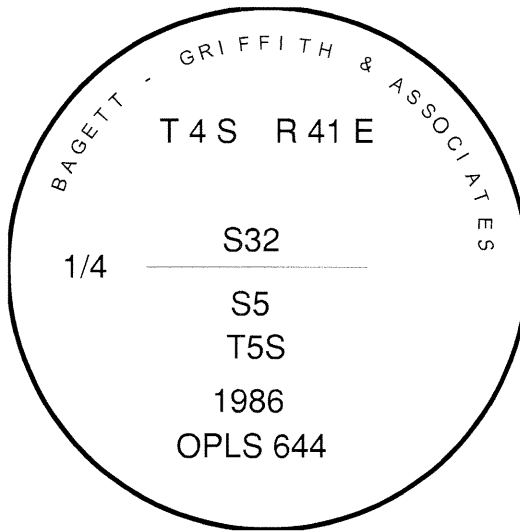
An 8 inch Douglas Fir bears North 89° East, a distance of 8.30 feet, marked 1/4 S32 BT.  
A 4 inch Douglas Fir bears South 51° East, a distance of 12.45 feet, marked X BT.  
A 6 inch Douglas Fir bears North 29° West, a distance of 11.40 feet, marked 1/4 S32 BT.

I hereby certify that the corner was perpetuated on September 21, 2012.

REGISTERED  
PROFESSIONAL  
LAND SURVEYOR

*Jeffery S. Hsu*  
OREGON  
June 2, 2010  
JEFFERY S. HSU  
83571

Renewal Date: June 30, 2013



I used a steel tape and magnetic compass in the establishment of the new accessories. I used 16° East declination, the distances are to a 60d spike driven into the root crown at the right side of the bearing trees. I place a brass washer marked OPLS 83571 in the lower blaze of the new accessories.

**UNION COUNTY SURVEYOR**

Date Received 9/28/12

Date Filed 9/28/12

Filed By R. Robinson, Deputy

File Number 044-2012R

Z-07

481

Dependent Resurvey of a Portion of the Subdivisional Lines,  
T. 5 S., R. 41 E., Willamette Meridian, Oregon

CHAINS

BAGETT GRIFFITH ASSOC

T 4 S R 41 E

S 32

 $\frac{1}{4}$ 

S 5

T 5 S

1986

OPLS 644

from which bearing trees mkd. by Griffith

A Douglas fir, 16 ins. diam., bears S. 30° W., 58 lks.  
dist., with scribe marks  $\frac{1}{4}$  S5 BT on open double blaze.

A ponderosa pine, 18 ins. diam., bears N. 21° W., 58 lks.  
dist., with scribe marks  $\frac{1}{4}$  S32 BT on open double blaze.

From the standard cor. of secs. 31 and 32 on the S. bdy. of the  
Tp.

N. 1° 07' 00" E., bet. secs. 31 and 32.

Descend N. slope through logged area.

32.00

Broad spur, sloping E.; desc. NE. slope.

41.375

The  $\frac{1}{4}$  sec. cor. of secs. 31 and 32, monumented with an iron post,  
2 $\frac{1}{2}$  ins. diam., firmly set, projecting 6 ins. above ground, with  
brass cap mkd.

T 5 S R 41 E

S 31 | S 32

1971

from which the remains of original bearing trees

A root hole, bears S. 62° E., 26 lks. dist., with  
rotten fir wood alongside, with axe marks.

A root hole, bears S. 15° W., 32 lks. dist.

and the remains of bearing trees mkd. by Albright

A fir snag, 22 ins. diam., bears N. 40° E., 57 lks.  
dist., with scribe marks  $\frac{1}{4}$  S32 BT visible on open blaze.

A fir snag, 18 ins. diam., bears N. 43° W., 89 lks. dist.,  
with healed blaze.

and new bearing trees

A fir, 14 ins. diam., bears S. 40° E., 63 lks. dist.,  
mkd.  $\frac{1}{4}$  S32 BT.

A lodgepole pine, 11 ins. diam., bears N. 39 $\frac{1}{2}$ ° W.,  
29 lks. dist., mkd.  $\frac{1}{4}$  S31 BT.

UNION COUNTY  
SURVEYOR

Date Received

3/5/13

Date Filed

3/5/13

By

A. J. Gilman

File No.

019-2013R

480

Dependent Resurvey of a Portion of the Subdivisional Lines,  
T. 5 S., R. 41 E., Willamette Meridian, Oregon

CHAINS	<p>A fir, 10 ins. diam., bears S. 70° E., 62 lks. dist., with scribe marks ¼ S4 BT on open blaze.</p> <p>A fir, 5 ins. diam., bears N. 62½° W., 67 lks. dist., with scribe marks ¼ S5 BT on open blaze.</p> <hr/> <p>N. 0° 32' 30" E., beginning new measurement.</p> <p>1.00 Stream, 5 lks. wide, course S. 20° W.; continue along streambed.</p> <p>5.00 Ascend SW. slope, through medium timber and light undergrowth.</p> <p>35.815 The cor. of secs. 4, 5, 32, and 33 on the N. bdy. of the Tp., reestablished by proportionate measurement and recorded by Duane L. Griffith, Oregon Registered Land Surveyor No. 644, in 1986, recorded under file No. 22-86. There is no remaining evidence of the original corner; therefore, this position is accepted as the corner, monumented with an aluminum post, 2½ ins. diam., firmly set, projecting 20 ins. above ground, and in a mound of stone, 3½ ft. base, to top, with aluminum cap mkd.</p> <p style="text-align: center;">BAGETT GRIFFITH ASSOC T 4 S R 41 E S 32   S 33 S 5   S 4 T 5 S 1986 OPLS 644</p> <p>from which bearing trees mkd. by Griffith</p> <p>A ponderosa pine, 15 ins. diam., bears N. 59° E., 35 lks. dist., with fragmentary scribe marks on partially healed double blaze.</p> <p>A Douglas fir, 20 ins. diam., bears S. 84° E., 84 lks. dist., with scribe marks T5S R41E S4 BT on open double blaze.</p> <p>A Douglas fir, 12 ins. diam., bears S. 55° W., 92 lks. dist., with pitched over double blaze.</p> <p>A ponderosa pine, 8 ins. diam., bears N. 40° W., 15½ lks. dist., with pitched over double blaze.</p> <p>From this point, the ¼ sec. cor. of secs. 5 and 32 on the N. bdy. of the Tp., perpetuated from the original corner stone, no longer visible, and recorded by Duane I. Griffith, Oregon Registered Land Surveyor No. 644, in 1986, recorded under file No. 22-86, bears N. 89° 51' 00" W., 38.310 chs. dist., monumented with an aluminum post, 2½ ins. diam., firmly set, projecting 3 ins. above a mound of stone, 3 ft. base, to top, with aluminum cap mkd.</p>
--------	--

<b>UNION COUNTY SURVEYOR</b>	
Date Received	3/5/13
Date Filed	3/5/13
By	<i>[Signature]</i>
File No.	019-2013R