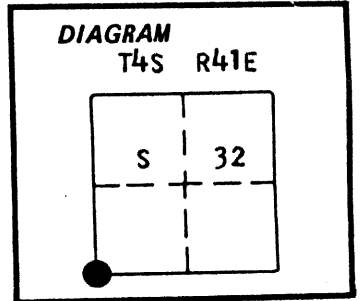


CERTIFIED RECORD OF LAND CORNER MONUMENTATION

History of original corner establishment:

Corner originally established by Henry M. Thatcher under GLO contract number 320 dated April 1, 1879. Surveyor General record states:



Set stone 22x11x4 for corner to secs 5,6,31 and 32
Raised stone mound at corner

Corner was found in 1888 by J.W. Kimbrell, Union County Surveyor

No record of subsequent monumentation found in county records

Description of corner evidence found:

Found a stone 21x11x6 inches in a mound of stone marked with 5 notches on the East and 1 notch on the West and marked 4/41 on the North and 5/41 on the South

Found a 1 1/2"x23" pipe filled with concrete with brass washer marked CX-7 1973 alongside of stone and in mound of stone

Description of monument and accessories I established to perpetuate the

original location of this corner: In place of pipe, I set a 2 1/2"x30" aluminum pipe with aluminum cap marked as shown with mound of stone 3 ft. base to top of cap from which:

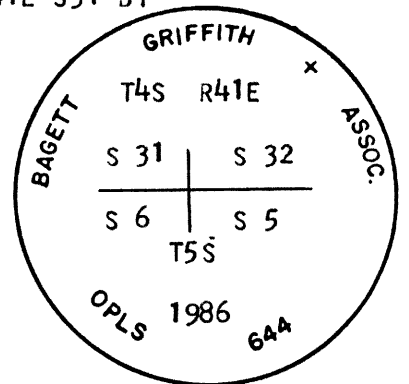
New BTs

- A 16 inch diameter P.Pine bears N46°E 11.83 feet marked T4S R41E S32 BT
- A 13 inch diameter P.Pine bears S70°E 18.88 feet marked T5S R41E S5 BT
- A 23 inch diameter Red Fir bears S7°W 26.83 feet marked T5S R41E S6 BT
- A 17 inch diameter P.Pine bears N28°W 19.00 feet marked T4S R41E S31 BT

Buried original stone East and alongside of monument
placed pipe with brass washer inside of aluminum monument
Set steel fencepost approximately 5 feet East with 54-9 sign
Buried aluminum monument 28 inches in the ground

Corner monumented July 8, 1986

Witnesses: Greg Blackman and Rick Robinson



REGISTERED
PROFESSIONAL
LAND SURVEYOR

OREGON
JULY 10, 1964
DUANE I. GRIFFITH
644

Brass washer marked OPLS 644 nailed to BT blaze. Used steel tape and magnetic compass with 20° East declination. Distances to the BTs are to a 50d spike set in right side of tree when facing tree, unless otherwise stated.

Office of..... County of.....
State of....., I hereby certify that the within instrument was filed in this office
for record on the..... day of..... 19.....

(COUNTY OFFICIAL)

UNION COUNTY
SURVEYOR

(DEPUTY)

Form R6-7100-57 (9/71)

Date Received 7-28-86

Date Filed 8-19-86

By G. LANGRITZ DEPUTY

File No. 120-86 R

☆ U.S. GOVERNMENT PRINTING OFFICE - 1983-793-276

CERTIFIED RECORD OF LAND CORNER MONUMENTATION

HISTORY OF ORIGINAL CORNER ESTABLISHMENT:

Corner originally established by Henry M. Thatcher under GLO contract number 320, dated April 1, 1879. Surveyor General record states:

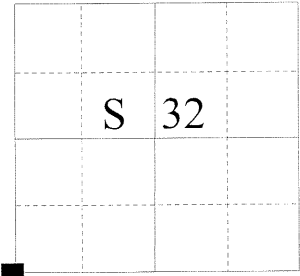
Set stone 22x11x4 for Cor. to Secs. 5, 6, 31 and 32. Raised mound of stone at Cor.

In 1986, Duane Griffith finds a marked stone and a 1/2" iron pipe with brass washer. Union County Monumentation record states:

In place of pipe, I set a 2 1/2" x 30" aluminum pipe with aluminum cap marked as shown with mound of stone 3 ft. base to top of cap, from which:

- A 16 inch diameter P. Pine bears N46°E 11.83 feet marked T4S R41E S32 BT.
- A 13 inch diameter P. Pine bears S70°E 18.88 feet marked T5S R41E S5 BT.
- A 23 inch diameter Red Fir bears S7°W 26.83 feet marked T5S R41E S6 BT.
- A 17 inch diameter P. Pine bears N28°W 19.00 feet marked T4S R41E S31 BT.

T 4 S R 4 1 E Z-05



DESCRIPTION OF CORNER EVIDENCE FOUND:

Found 2 1/2" Aluminum pipe with 2 1/2" cap, marked as shown below, flush with the ground in a mound of stone 3 feet diameter, from which:

- A 17 inch Ponderosa Pine snag bears North 46° East, a distance of 11.80 feet, dead with healed blaze.
- A pine snag bears South 70° East, a distance of 19.00 feet, dead with healed blaze.
- A 30" Douglas Fir bears South 7° West, a distance of 26.80 feet, alive and vigorous with healed blaze.
- A dead and downed Ponderosa Pine, the stump hole which bears North 28° West, a distance of 19 feet, with visible scribe marks.

DESCRIPTION OF MONUMENT AND ACCESSORIES I ESTABLISHED

TO PERPETUATE THE ORIGINAL LOCATION OF THIS CORNER:

From the corner monument position,

NEW BEARING TREES

- An 8 inch Douglas Fir bears North 6° East, a distance of 17.80 feet, marked T4S R41E S32 BT.
- An 11 inch Douglas Fir bears South 84° East, a distance of 59.20 feet, marked T5S R41E S5 BT.
- A 5 inch Ponderosa Pine bears South 35° West, a distance of 15.50 feet, marked X BT.
- An 11 inch Douglas Fir bears North 69° West, a distance of 28.35 feet, marked T4S R41E S31 BT.

Due to the paint markings on the existing Southwest bearing tree showing the intent to harvest, an additional Southwest bearing tree was taken.

I hereby certify that the corner was perpetuated on September 21, 2012.



Renewal Date: June 30, 2013

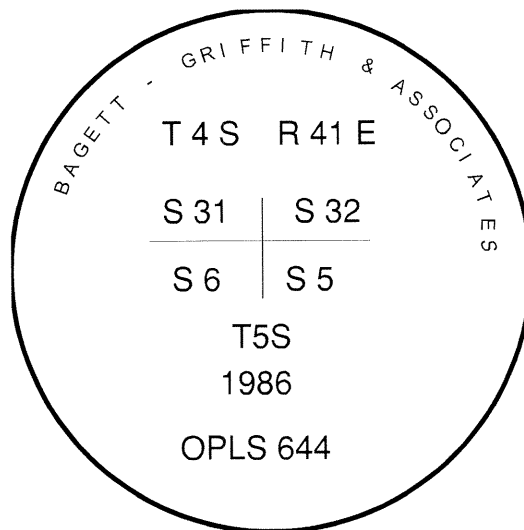
UNION COUNTY SURVEYOR

Date Received 9/28/12

Date Filed 9/28/12

Filed By R. ROBINSON, DEPUTY

File Number 045-2012/R



I used a steel tape and magnetic compass in the establishment of the new accessories. I used 16° East declination, the distances are to a 60d spike driven into the root crown at the right side of the bearing trees. I place a brass washer marked OPLS 83571 in the lower blaze of the new accessories.