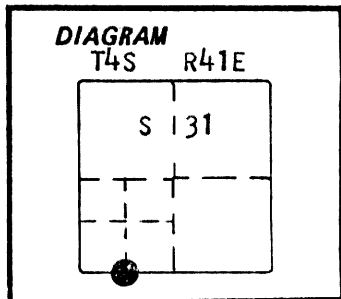


CERTIFIED RECORD OF LAND CORNER MONUMENTATION

History of original corner establishment:

Corner not set on original survey.



Description of corner evidence found:

NONE

UNION COUNTY SURVEYOR

Date Received 10-20-86

Date Filed 10-27-86

By G. LANGRIZ, DEPUTY

File No. 258-86R

See map of survey number 31-86 filed in the office of the Union County Surveyor

Description of monument and accessories I established to perpetuate the

original location of this corner: At position determined by survey, I set a 2 1/2"x30" aluminum pipe with aluminum cap marked as shown 29 inches in the ground, from which:

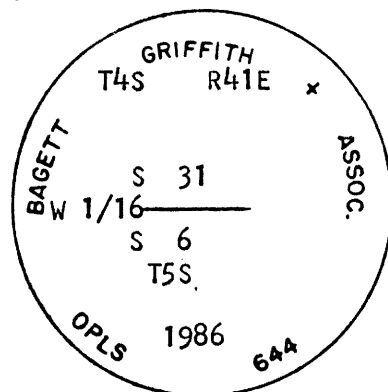
A 19 inch Ponderosa Pine bears N 31° E, 265.84 feet, marked W 1/16 S31 BT.

A 16 inch Ponderosa Pine bears S 39° E, 205.62 feet, marked W 1/16 S 6 BT.

Set a steel fence post approximately 5 feet West with a 54-9 sign attached.

Corner set: 9/17/86

Witness: Greg Blackman, Rick Robinson



Brass washer marked OPLS 644 nailed to BT Blaze. Used steel tape and magnetic compass with 20° East declination. Distances to the BTs are to a 50d Spikeset in right side of tree when facing tree, unless otherwise stated.

REGISTERED PROFESSIONAL LAND SURVEYOR

Duane I. Griffith

OREGON
JULY 10, 1964
DUANE I. GRIFFITH
644

Office of..... County of.....

State of....., I hereby certify that the within instrument was filed in this office for record on the..... day of....., 19.....

..... by
(COUNTY OFFICIAL) (DEPUTY)

CERTIFIED RECORD OF LAND CORNER MONUMENTATION

HISTORY OF ORIGINAL CORNER ESTABLISHMENT:

Corner originally established by Union County Survey Number 31-86 by Duane I. Griffith, OPLS 644. Monumentation record 258-86R states:

At position determined by survey, I set a 2 1/2"x30" aluminum pipe with aluminum cap marked as shown 29" in the ground from which:

A 19" Ponderosa Pine bears N31°E, 265.84 feet, marked W 1/16 S31 BT

A 16" Ponderosa Pine bears S39°E, 205.62 feet, marked W 1/16th S6 BT

No record of subsequent monumentation found in UNION COUNTY survey records.

DESCRIPTION OF CORNER EVIDENCE FOUND:

Found Aluminum monument as described above and shown below. Found NE bearing tree live and vigorous at record position. Found SE bearing tree at record position, but tree is now a snag.

See Survey Number 031-2000.

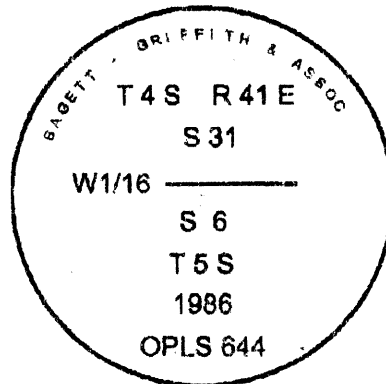

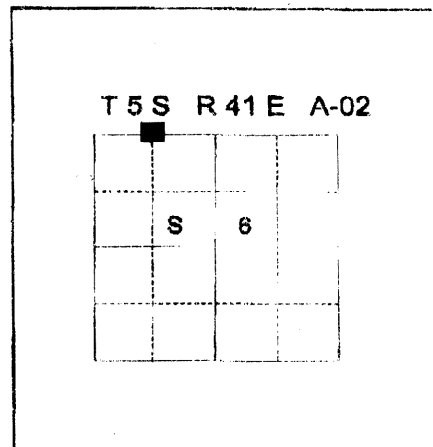
DESCRIPTION OF MONUMENT AND ACCESSORIES I ESTABLISHED TO PERPETUATE THE ORIGINAL LOCATION OF THIS CORNER:

NEW BEARING TREE:

A 18 inch diameter Ponderosa pine bears South 62° East, 228.54 feet marked W 1/16 S6 BT

Set steel fence post 2 feet North of monument.

I hereby certify that the corner was perpetuated on October 3, 2000.
Witnesses: Norbert Volny and Greg Blackman Jr.



UNION COUNTY SURVEYOR

Date Received: 10/10/2000

Date Filed: 10/31/00

Filed By: [Signature]

File Number: 024-2000R

I used a total station instrument in the establishment of the new accessories. I used the same solar observation as survey number 031-2000 as the basis of bearing. I attached a brass washer marked OPLS 2219 to the BT blaze. The distance to the new bearing tree is to a 50d spike driven on the right side of the tree at the root crown.

CERTIFIED RECORD OF LAND CORNER MONUMENTATION

HISTORY OF ORIGINAL CORNER ESTABLISHMENT:

Corner originally established by Union County Survey Number 31-86 by Duane Griffith. Monumentation record 258-86R states:

At position determined by survey, I set a 2 1/2"x30" aluminum pipe with aluminum cap marked as shown, 29" in the ground from which:

- A 19" ponderosa pine bears N31°E, 265.84 feet, marked W 1/16 S31 BT.
- A 16" ponderosa pine bears S39°E, 205.62 feet, marked W 1/16 S6 BT.

Corner recovered in Union County Survey Number 031-2000, by Rick Robinson. The monument and Northeast bearing tree are found in position, but the Southeast bearing tree is a snag. Monumentation record 024-2000R states:

NEW BEARING TREE:

A 18 inch diameter Ponderosa Pine bears South 62° East, 228.54 feet, marked W 1/16 S6 BT.

DESCRIPTION OF CORNER EVIDENCE FOUND:

Found 2 1/2" Aluminum pipe with cap marked as shown below, flush with the ground. Bearing trees are all in place as described on monumentation record 024-2000R, however a forester in the employ of the landowner has informed us that the bearing trees will be logged.

DESCRIPTION OF MONUMENT AND ACCESSORIES I ESTABLISHED

TO PERPETUATE THE ORIGINAL LOCATION OF THIS CORNER:

From the position of the aluminum pipe monument:

NEW BEARING TREES:

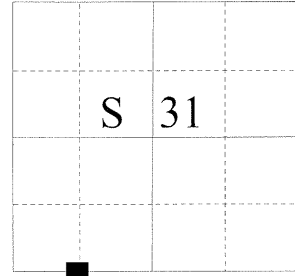
- An 11 in. diam. Ponderosa Pine bears North 49°03' East, a distance of 211.55 feet, marked W 1/16 S31 BT.
- An 8 in. diam. Ponderosa Pine bears South 46°23' East, a distance of 208.45 feet, marked W 1/16 S6 BT.

Corner falls in an open meadow, on the West side of a North/South running fenceline.

I hereby certify that the corner was perpetuated on April 3, 2012.

Witness: Jeff Hsu

T 4 S R 41 E Z-02



REGISTERED
PROFESSIONAL
LAND SURVEYOR

Rick G. Robinson
OREGON
July 17, 1986
RICK G. ROBINSON
2219

Renewal Date: December 31, 2012

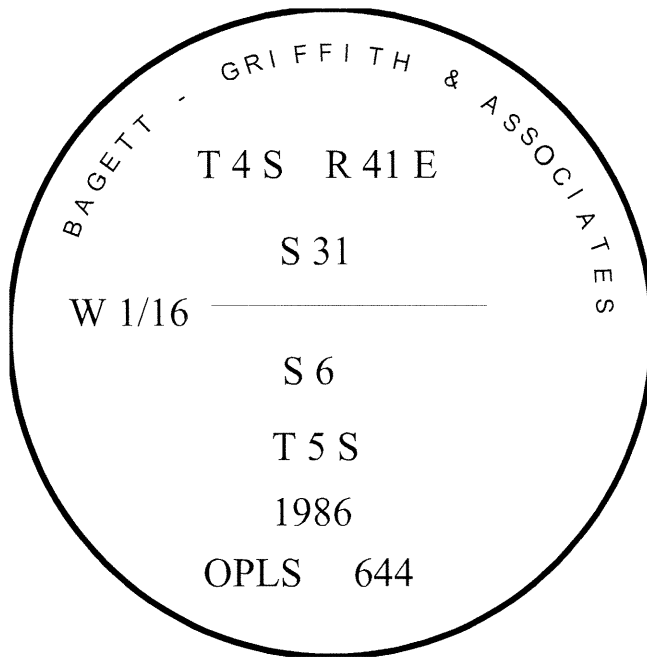
UNION COUNTY
SURVEYOR

Date Received 4/11/12

Date Filed 5/8/12

Filed By *Jeffrey J. Blake*

File Number 021-2012R



I used a Leica 1200 RTK GPS in the establishment of the accessories. Basis of bearings as as per Survey Number 025-2010. The distances are to a 60d spike driven into the root crown at the right side of the bearing trees. Bearings of to a brass washer marked OPLS 2219 in the center of the lower BT blaze.