

CERTIFIED RECORD OF LAND CORNER MONUMENTATION

INDEX NO. P-17.5

History of original corner establishment:

None. Corner established this survey.

DIAGRAM
 T5S R41E
 C-W-W • 1/64
 S23
 1994

Description of Corner Evidence Found:

None. Corner established this survey.

Description of monument and accessories I established to perpetuate the original location of this corner:

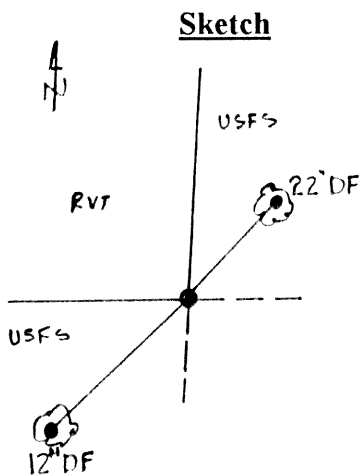
Set 2" O.D. x 30" ~~galvanized iron~~ ^{ALUMINUM} pipe 26" in ground with 2" aluminum cap with magnet and flared ends, stamped as shown on the DIAGRAM, in a mound of stone. 8-27-96
RGL MF 963772

From Which:


A Douglas Fir, 12" dia., bears S45°25'W, 30.0 ft., scribed: CWW 1/64 S23 BT
 A Douglas Fir, 22" dia., bears N40°30'E, 18.4 ft., scribed: CWW 1/64 S23 BT

Measurements to BT's taken with magnetic compass, with the declination set at 20°E and chain. Nailed Bearing Tree (54-3) signs above blaze and Land Survey Monument (54-9) signs on back of each tree as required. Painted a 6" red band above Bearing Trees signs. Set 1/2" brass disc at base of blaze stamped: "L. MILLER PLS 2513". Set steel fence post with Land Survey Monument (54-9) and Property Boundary (54-2) signs alongside monument. Set steel fence post West 50' and North 50' from monument.

This monumentation was performed by:
 Linda Lee Miller, PLS 2513
 Witnessed by:
 Russell Avery, PE, PLS
 August 23, 1994



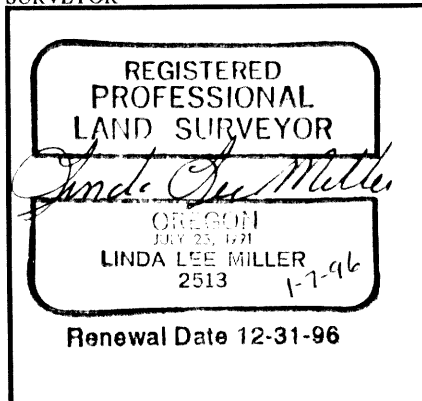
Monument Detail



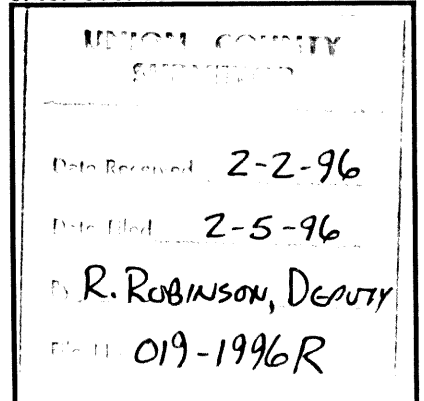
Location/Comments

Mean Magnetic Declination 20° East

SURVEYOR



UNION COUNTY



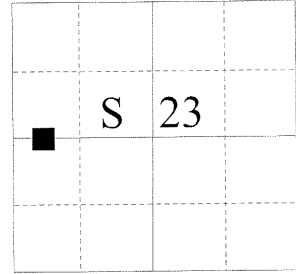
CERTIFIED RECORD OF LAND CORNER MONUMENTATION

HISTORY OF ORIGINAL CORNER ESTABLISHMENT:

Corner established by Linda Lee Miller in Survey Number 006-1996. Union County monumentation record 011-1996R states:

T 5 S R 41 E P-17/18

Set 2" O.D. x 30" Aluminum pipe 26" in ground with 2" aluminum cap with magnet and flared ends, stamped as shown on the diagram, in a mound of stone with 3 ft. base. From which:



A Douglas Fir, 12" dia., bears S45°25'W, 30.0 ft., scribed CWW 1/64 S23 BT.
A Douglas Fir, 22" dia., bears N40°30'E, 18.4 ft., scribed CWW 1/64 S23 BT.

DESCRIPTION OF CORNER EVIDENCE FOUND:

Found 2 1/2" aluminum pipe with 2 1/2" aluminum cap marked as shown, 3 inches above ground, North 33°36'58" East, a distance of 0.69 feet from true corner position. Position determined to be out of position by Survey Number 035-2012.

A 25 inch Douglas Fir bears North 34° East, a distance of 18.4 feet (to aluminum monument), alive and vigorous with scribes visible on a partially healed blaze. [Distance is 19.10 feet to true corner position]

A 15 inch White Fir bears South 39° West, a distance of 29.5 feet (to aluminum monument), alive and vigorous with healed blaze. [Distance is 28.85 feet to true corner position]

See Survey Number 035-2012

DESCRIPTION OF MONUMENT AND ACCESSORIES I ESTABLISHED

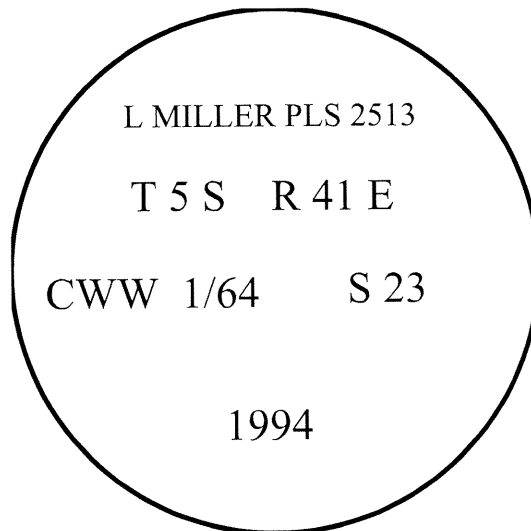
TO PERPETUATE THE ORIGINAL LOCATION OF THIS CORNER:

I hereby certify that the corner was perpetuated on October 31, 2012.

REGISTERED
PROFESSIONAL
LAND SURVEYOR

[Signature]
OREGON
June 2, 2010
JEFFERY S. HSU
83571

Renewal Date: June 30, 2013



UNION COUNTY SURVEYOR

Date Received 11/5/12

Date Filed 11/5/12

Filed By R. Robinson, Deputy

File Number 067-2012R

I used a steel tape and magnetic compass in the establishment of the accessories. I used 16° East declination, the distances are to a 60d spike driven into the root crown at the right side of the bearing trees. Attached brass washer marked OPLS 83571 to BT blaze.