

CERTIFIED RECORD OF LAND CORNER MONUMENTATION

INDEX NO. Q.5-17.5

History of original corner establishment:

None. Corner established this survey.

DIAGRAM
T5S R41E

SW-NW ● 1/64
S23
1994

Description of Corner Evidence Found:

None. Corner established this survey.

Description of monument and accessories I established to perpetuate the original location of this corner:

Set 2" O.D. x 30" ~~galvanized iron~~ ^{ALUMINUM} pipe 26" in ground with 2" aluminum cap, with magnet and flared ends, stamped as shown on the DIAGRAM, in a mound of stone with 3 ft. base.

From Which:

A Ponderosa Pine, 12" dia., bears N27°51'35"E, 56.1 ft., scribed: SWNW 1/64 S23 BT

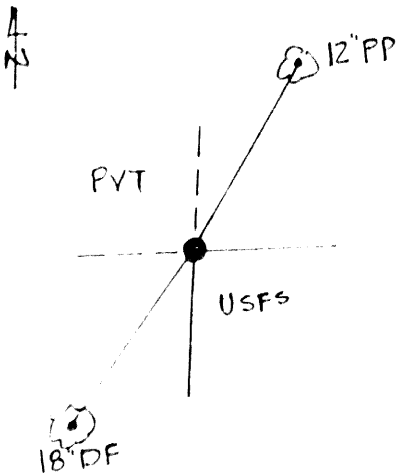
A Douglas Fir, 18" dia., bears S34°07'05"W, 58.0 ft., scribed: SWNW 1/64 S23 BT

Measurements to BT's taken with total station and chain with bearings based on the survey control network; bearings taken to an 8" spike set at top of blaze, extending out 2" +/- . Nailed Bearing Tree (54-3) signs above blaze and Land Survey Monument (54-9) signs on back of each tree as required. Painted a 6" red band above Bearing Trees signs. Set 1/2" brass disc at base of blaze stamped: "L. MILLER PLS 2513". Spike and nail in brass disc on vertical line. Set steel fence post with Land Survey Monument (54-9) and Property Boundary (54-2) signs alongside monument. Set steel fence post with 54-2 sign East 50' and South 50' from the monument.

* SPIKES REMOVED
8-27-96
PLS
ME 963772

This monumentation was performed by:
Linda Lee Miller, PLS 2513
Witnessed by:
Russell Avery, PE, PLS
August 23, 1994

Sketch



Monument Detail



Location/Comments

Mean Magnetic
Declination 20° East

SURVEYOR

| |
|--|
| REGISTERED PROFESSIONAL LAND SURVEYOR <i>Linda Lee Miller</i> OREGON JULY 23, 1921 LINDA LEE MILLER 2513 1-7-96 Renewal Date 12-31-96 |
|--|

UNION COUNTY

| |
|---|
| UNION COUNTY SURVEYOR |
| Date Received <u>2-2-96</u> Date Filed <u>2-5-96</u> By <u>R. ROBINSON, DEPUTY</u> File No. <u>011-1996R</u> |

RTIFIED RECORD OF LAND CORNER MONUMENTATION

HISTORY OF ORIGINAL CORNER ESTABLISHMENT:

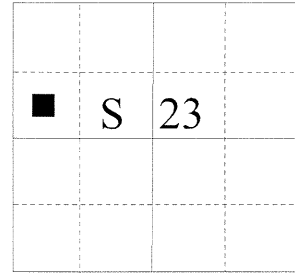
Corner established by Linda Lee Miller in Survey Number 006-1996. Union County monumentation record 011-1996R states:

Set 2" O.D. x 30" Aluminum pipe 26" in ground with 2" aluminum cap with magnet and flard ends, stamped as shown on the diagram, in a mound of stone with 3 ft. base. From which:

A Ponderosa Pine, 12" dia., bears N27°51'35"E, 56.1 ft., scribed SWNW 1/64 S23 BT.

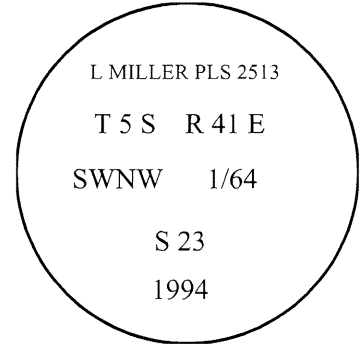
A Douglas Fir, 18" dia., bears S34°07'05"W, 58.0 ft., scribed SWNW 1/64 S23 BT.

T 5S R 41 E O/P-17/18



DESCRIPTION OF CORNER EVIDENCE FOUND:

Found 2 1/2" aluminum pipe with 2 1/2" aluminum cap marked as shown, 8 inches above ground, South 2°14'33" East, a distance of 5.68 feet from true corner position. Position determined to be out of position by Survey Number 035-2012. I stamp an "AM" in the cap.



See Survey Number 035-2012

DESCRIPTION OF MONUMENT AND ACCESSORIES I ESTABLISHED

TO PERPETUATE THE ORIGINAL LOCATION OF THIS CORNER:

At position determined by survey, I set a 5/8" x 30" iron rod with 2 1/2" Aluminum Cap marked as shown, 28 ins. in the ground, from which:

BEARING TREES:

A 16 in. Ponderosa Pine bears North 35° East, a distance of 51.30 feet, alive and vigorous with a healed blaze.

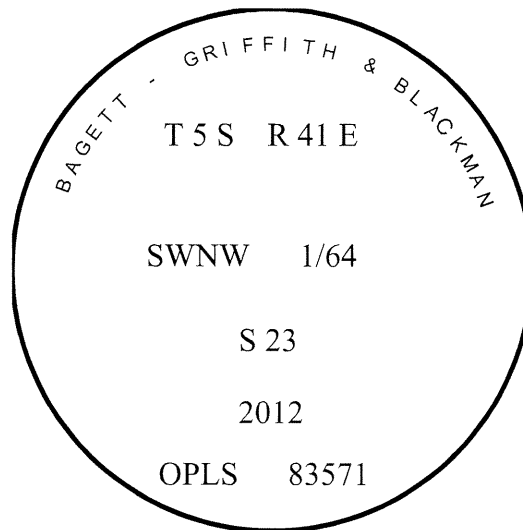
An 18 in. Douglas Fir bears South 34° West, a distance of 63.00 feet, alive but mistletoed, with a healed blaze.

I hereby certify that the corner was set on October 31, 2012.

I set a steel fencepost 1 foot South of the corner monument.



Renewal Date: June 30, 2013



UNION COUNTY SURVEYOR
Date Received 11/5/12
Date Filed 11/5/12
Filed By R. ROBINSON, DEPUTY
File Number 071-2012R

I used a steel tape and magnetic compass in the establishment of the new accessories. I used 16° East declination, the distances are to a 60d spike driven into the root crown at the right side of the bearing trees. Attached brass washer marked OPLS 83571 to BT blaze.