

**OREGON CORNER RESTORATION RECORD**

SECTION S36 TOWNSHIP 05S RANGE 40E W.M.

UNION DESSAUTE COUNTY DATE 12-27-95

CORNER DESIGNATION

TYPE OF REPORT

COUNTY SURVEYOR'S RECEIPT STAMP

1/4  $\frac{S25}{S36}$

CONDITION ONLY  
 NOT FOUND  
 RENEWED  
 UNRECORDED  
 SURVEYED IN  
 REFERENCED OUT

INDEX FILE NO. \_\_\_\_\_

ALPHA/NUMERIC CORNER NUMBER V23

Page 1 of 2

HISTORY OF ORIGINAL CORNER AND /OR PREVIOUS RENEWALS:

Original survey by W.B. Barr, under GLO Contract No. 443, dated May 29, 1882. SUBDIVISIONAL Lines. 40.18 chains, Planted Basalt rock 24x14x6 inches, 17 inches in ground for 1/4 sec. corner, marked 1/4S on the North side.

From which: A Pine 30" dia., bears S22W 39 Lks. (25.74 ft.) marked: 1/4 S BT.  
 A Fir 30" dia., bears N39W 41 Lks (27.06 ft.) marked: 1/4 S BT.

DESCRIPTION OF CORNER EVIDENCE FOUND:

Did not find the original stone. Corner area in center of old graded skid road.

Found:

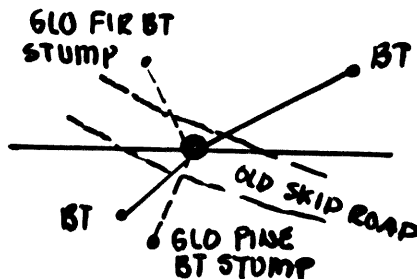

Rotted and burned Pine stump, 33" dia., 12" high, bears S22W 25.6 Ft. No visible scribing.

Rotted Fir stump, 34" dia., 3' high, bears N39W 26.6 Ft. No visible scribing.

Measurements to visible core.

MONUMENT DETAIL

SKETCH



LOCATION / COMMENTS:

NONE BASED ON SURVEY MAG. DECL. 1012

UNION COUNTY

Date Received 2-2-96

Date Filed 2-5-96

By R. ROBINSON, DEPUTY

File No. 006-1996R

DESCRIPTION OF MONUMENT AND ACCESSORIES ESTABLISHED:

At the original corner point determined at record bearing and distance from the original bearing trees as described above, I set a 3" O.D.x30" galvanized iron pipe, 26" in the ground, with a 3" brass alloy cap, stamped as shown on the DETAIL, in a small mound of stone.

From Which:

A Tamarack, 8" dia., bears N63°13'27"E 46.53 Ft., scribed: "1/4 S25BT"  
 A Fir, 21" dia., bears S47°55'52"W 25.07 Ft., scribed: "1/4 S36BT"


Measurements to BT's taken with a total station and chain with bearings on the survey control network. Set 1/2" brass alloy disc and nail stamped: "L.MILLER PLS 2513" in a second, lower glaze. Set fence post

FIRM / AGENCY NAME:

ADDRESS:

Miller Land Surveying Co.  
 P.O. Box 3  
 Bend, OR 97709-0003

SURVEYOR'S SEAL



Renewal Date 12-31-96

OREGON CORNER RESTORATION RECORD

SECTION S36 TOWNSHIP 05S RANGE 40E W.M.

COUNTY SURVEYOR'S RECEIPT STAMP

INDEX FILE NO. \_\_\_\_\_

HISTORY OF ORIGINAL CORNER AND/OR PREVIOUS RENEWALS:

ALPHA/NUMERIC  
CORNER NUMBER V23

Page 2 of 2

"Marked stone" found by James G. Voelz, PLS 381, 1961.  
See County Survey No. 8-1961.

DESCRIPTION OF MONUMENT AND ACCESSORIES ESTABLISHED (Cont'd)

alongside monument. Corner in heavily timbered area. Area logged pre-1950's.

This monumentation was performed by:  
Linda Lee Miller, PLS 2513  
October 11, 1995

UNION COUNTY  
SURVEYOR  
Date Received 2-2-96  
Date Filed 2-5-96  
By R. ROBINSON, DEPUTY  
File No. 006-1996R

FIRM / AGENCY NAME:

ADDRESS:

SURVEYOR'S  
SEAL

REGISTERED  
PROFESSIONAL  
LAND SURVEYOR  
*Linda Lee Miller*  
OREGON  
PLS 2513  
LINDA LEE MILLER  
2513  
12-23-95  
Renewal Date 12-31-96