

**OREGON CORNER RESTORATION RECORD**

SECTION 35 TOWNSHIP 05S RANGE 40E W.M.  
 UNION \_\_\_\_\_  
 COUNTY \_\_\_\_\_ DATE 12-27-95

CORNER DESIGNATION

TYPE OF REPORT

COUNTY SURVEYOR'S RECEIPT STAMP

1/4  $\frac{S26}{S35}$

- \_\_\_\_\_ CONDITION ONLY
- \_\_\_\_\_ NOT FOUND
- X RENEWED
- \_\_\_\_\_ UNRECORDED
- \_\_\_\_\_ SURVEYED IN
- \_\_\_\_\_ REFERENCED OUT

INDEX FILE NO. \_\_\_\_\_

ALPHA/NUMERIC CORNER NUMBER V19

HISTORY OF ORIGINAL CORNER AND /OR PREVIOUS RENEWALS:

Original survey by W.B. Barr, under GLO Contract No. 443, dated May 29, 1882. Subdivisional Lines. 39.80 chains, Planted a Lava rock 14x10x6 inches, 10 inches in ground for 1/4 sec. corner, marked 1/4S on North side. From which:

- A Pine 24" dia., bears S49E, 25 Lks. (16.50 ft.) marked: 1/4 S BT.
- A Pine 8" dia., bears N48W, 122 Lks. (80.52 ft.) marked: 1/4 S BT.

DESCRIPTION OF CORNER EVIDENCE FOUND:

Did not find original Lava rock.

Found: Rotted and burned Pine stump, 34" dia., 44" high, bears N49E 16.50 ft. No visible scribing.

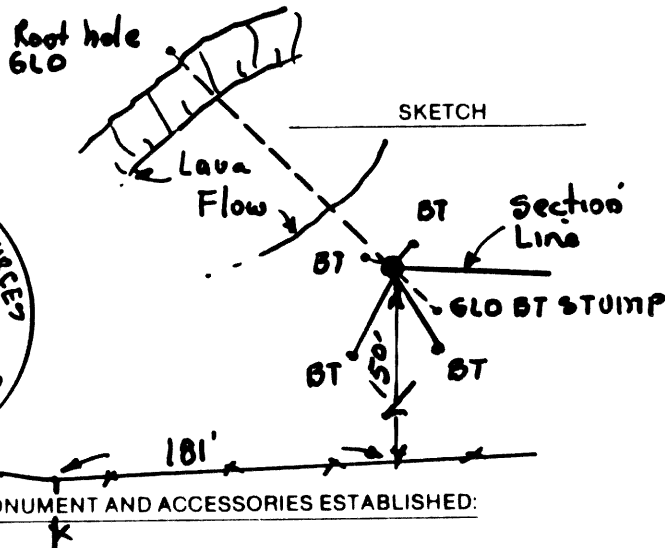
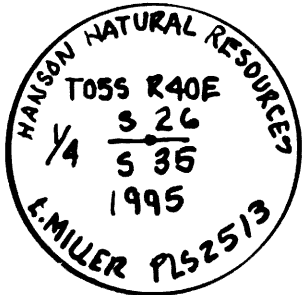
Rotted root remains at toe of lava flow, bears N48W 80.52 Ft.

MONUMENT DETAIL

SKETCH

LOCATION / COMMENTS:

NONE BASED ON SURVEY  
 MAG. DECL. \_\_\_\_\_



RECORDED  
 2-2-96  
 2-5-96  
 R. ROBINSON, DEPUTY  
 004-1996 R

DESCRIPTION OF MONUMENT AND ACCESSORIES ESTABLISHED:

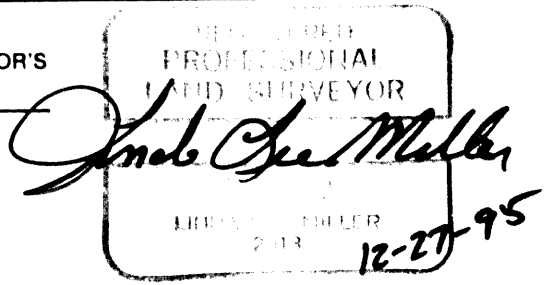
At the original corner point determined at record bearing and distance from the original bearing trees as described above. I set a 3" O.D. x 12" galvanized iron pipe, 6" in the ground to solid rock, with a 3" brass alloy cap, stamped as shown on the DETAIL. The pipe is surrounded by rock above and below the ground surface and secured in place with cement.

FIRM / AGENCY NAME:

ADDRESS:

Miller Land Surveying Co.  
 P.O. Box 3  
 Bend, OR 97709-0003

SURVEYOR'S SEAL



OREGON CORNER RESTORATION RECORD

SECTION 35 TOWNSHIP 05S RANGE 40E W.M.

COUNTY SURVEYOR'S RECEIPT STAMP

INDEX FILE NO. \_\_\_\_\_

HISTORY OF ORIGINAL CORNER AND/OR PREVIOUS RENEWALS:

ALPHA/NUMERIC CORNER NUMBER V19

Page 2 of 2

DESCRIPTION OF MONUMENT AND ACCESSORIES ESTABLISHED (Cont'd)

From which:

- A Fir, 7" dia., bears S30°46'53"E 24.27 ft., blazed and scribed: 1/4 S35 BT
- A Ponderosa Pine, 5" dia., bears N73°27'18"W, 7.02 ft., blazed and scribed: 1/4 S26 BT.
- An Englemann Spruce, 6" dia., bears N38°03'29"E, 8.11 ft., no scribing.
- An Englemann Spruce, 11" dia., bears S19°23'58"W, 25.27 ft., no scribing.

Nail set at side of each tree at root crown for distance. Distance to be considered at center of tree. Measurements to BT's taken with a Set 4 Total Station and reflector prism with bearings based on the survey control network, GPS observations NAD83, (see ROSM on file). Bearings to each tree to nail placed at base of blaze with a 1/2" brass alloy disc marked: L.MILLER PLS 2513.

Set steel fence post alongside monument. Corner is located on gentle slope to the North, southerly of a lava flow in timbered area. Area heavily logged pre-1950's.

This monumentation was performed by:  
 Linda Lee Miller, PLS 2513  
 October 13, 1995

CLATSOP COUNTY  
 CLATSOP COUNTY  
 RECEIVED 2-2-96  
 FILED 2-5-96  
 R. ROBINSON, DEPUTY  
 FILE NO. 004-1996R

FIRM/AGENCY NAME:

ADDRESS:

Miller Land Surveying Co.  
 P.O. Box 3  
 Bend, OR 97709-0003

SURVEYOR'S SEAL

REGISTERED PROFESSIONAL LAND SURVEYOR  
*Linda Lee Miller*  
 OREGON  
 JULY 25, 1991  
 LINDA LEE MILLER  
 2513  
12-27-95

Renewal Date 12-31-96