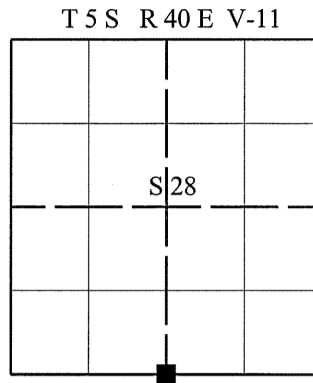


CERTIFIED RECORD OF LAND CORNER MONUMENTATION

HISTORY OF ORIGINAL CORNER ESTABLISHMENT:

During the year 1875, GLO Contractor John H. Stone set in the ground a stone of unspecified type 15"X14"X9" with a chisel 1/4, for the one-quarter corner common to Sections 28 and 33. No reference points or accessories were set.

No record of subsequent monumentation found in UNION COUNTY survey records.



DESCRIPTION OF CORNER EVIDENCE FOUND:

This monument is shown as "found stone at 1/4 corner" on the Plat of Survey for Burl Morris, August 26, 1974 prepared by James G. Voelz, PLS 381 and as recorded in Book 75, page 74, records of Union County, Oregon.

This monument is shown as "found 1/4 corner stone marked 1/4" on the unrecorded Right-of-Way Plans prepared by the Oregon State Department of Transportation, O'XING U.P.R.R. (Telocaset) Bridge Section, La Grande - Baker Highway. Project No. R6233, Drawing No. 10B-5-14, dated September, 1993.

Spring 2007, David Evans and Associates Inc. (DEA) found and field located a type of sandstone approximately 12"X11"X8" in dimensions with a chiseled 1/4 on it's northerly face surrounded by a man-made ring of stone.

DESCRIPTION OF MONUMENT AND ACCESSORIES ESTABLISHED TO PERPETUATE THE ORIGINAL LOCATION OF THIS CORNER:

DEA replaced the original stone monument, destroyed during construction of an access road, with a 3-1/2" Aluminum Cap attached to a 5/8" iron rod set in a 2-1/2" iron pipe in 2 foot deep hole filled with concrete. Corner now falls 1.5 feet northeasterly from the centerline of the ditch in the gravel road shoulder.

NEW BEARING OBJECTS:

A 5/8"X30" iron rod with 2" aluminum cap bears N 15°38'49" E, a distance of 67.03 feet, marked "NE RP DEA INC 2008".

A 5/8"X30" iron rod with 2" aluminum cap bears N 88°25'48" E, a distance of 119.48 feet, marked "SE RP DEA INC 2008" and falls 1.5 feet north of east-west fence and 14 feet west of fence corner.

A 5/8"X30" iron rod with 2" aluminum cap bears N 72°12'51" W, a distance of 47.82 feet, marked "NW RP DEA INC 2008" at top of road cut.

A 5/8"X30" iron rod with 2" aluminum cap bears S 5°10'58" E, a distance of 92.01 feet, marked "SW RP DEA INC 2008" and falls 2.5 feet west of fence corner.


I hereby certify that the corner was first remonumented on July 11, 2007 and revised on May 21, 2008.
Witness: Kevin Zayic and Joshua Nihema in 2007 / Pat Smith in 2008.

**REGISTERED
PROFESSIONAL
LAND SURVEYOR**

Patrick N. Smith

OREGON
JULY 25, 1991
PATRICK N. SMITH
2526

RENEWAL 6/30/08



**UNION COUNTY
SURVEYOR**

Date Received 6/2/08

Date Filed 6/16/08

Aug 7. 08

No. 2007-2008R

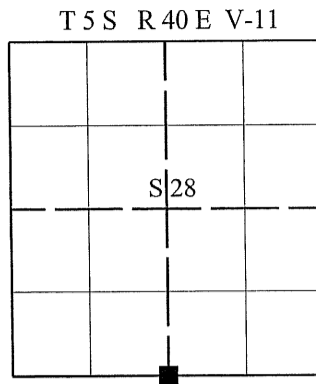
I used a Leica TCA 1800 total station in the establishment of the iron pin accessories. The bearings are NAD83/91 Datum.
David Evans and Associates Inc.
2100 SW River Parkway
Portland, OR 97201 503-223-6663

CERTIFIED RECORD OF LAND CORNER MONUMENTATION

HISTORY OF ORIGINAL CORNER ESTABLISHMENT:

During the year 1875, GLO Contractor John H. Stone set in the ground a stone of unspecified type 15"X14"X9" with a chisel 1/4, for the one-quarter corner common to Sections 28 and 33. No reference points or accessories were set.

No record of subsequent monumentation found in UNION COUNTY survey records.



DESCRIPTION OF CORNER EVIDENCE FOUND:

This monument is shown as "found stone at 1/4 corner" on the Plat of Survey for Burl Morris, August 26, 1974 prepared by James G. Voelz, PLS 381 and as recorded in Book 75, page 74, records of Union County, Oregon.

This monument is shown as "found 1/4 corner stone marked 1/4" on the unrecorded Right-of-Way Plans prepared by the Oregon State Department of Transportation, O'XING U.P.R.R. (Telocaset) Bridge Section, La Grande - Baker Highway. Project No. R6233, Drawing No. 10B-5-14, dated September, 1993.

Spring 2007, David Evans and Associates Inc. (DEA) found and field located a type of sandstone approximately 12"X11"X8" in dimensions with a chiseled 1/4 on it's northerly face surrounded by a man-made ring of stone.

DESCRIPTION OF MONUMENT AND ACCESSORIES ESTABLISHED TO PERPETUATE THE ORIGINAL LOCATION OF THIS CORNER:

DEA replaced the original stone monument, destroyed during construction of an access road, with a 3-1/2" Aluminum Cap attached to a 5/8" iron rod set in a 2-1/2" iron pipe in 2 foot deep hole filled with concrete. Corner now falls 1.5 feet northeasterly from the centerline of the ditch in the gravel road shoulder.

NEW BEARING OBJECTS:

A 5/8"X30" iron rod with 2" aluminum cap bears N 15°38'49" E, a distance of 67.03 feet, marked "NE RP DEA INC 2008".

A 5/8"X30" iron rod with 2" aluminum cap bears N 88°25'48" E, a distance of 119.48 feet, marked "SE RP DEA INC 2008" and falls 1.5 feet north of east-west fence and 14 feet west of fence corner.

A 5/8"X30" iron rod with 2" aluminum cap bears N 72°12'51" W, a distance of 47.82 feet, marked "NW RP DEA INC 2008" at top of road cut.

A 5/8"X30" iron rod with 2" aluminum cap bears S 5°10'58" E, a distance of 92.01 feet, marked "SW RP DEA INC 2008" and falls 2.5 feet west of fence corner.

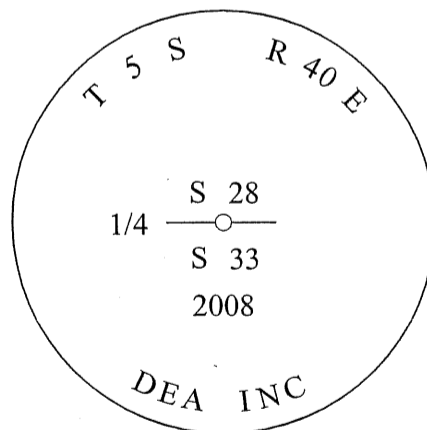
I hereby certify that the corner was first remonumented on July 11, 2007 and revised on May 21, 2008.
Witness: Kevin Zayic and Joshua Nihema in 2007 / Pat Smith in 2008.

**REGISTERED
PROFESSIONAL
LAND SURVEYOR**

Patrick N. Smith

OREGON
JULY 25, 1991
PATRICK N. SMITH
2526

RENEWAL 6/30/08



**UNION COUNTY
SURVEYOR**

Date Received 6/2/08

Date Filed 6/6/08

Aug T. Blum

File No. 006-2008R

I used a Leica TCA 1800 total station in the establishment of the iron pin accessories. The bearings are NAD83/91 Datum.
David Evans and Associates Inc.
2100 SW River Parkway
Portland, OR 97201 503-223-6663