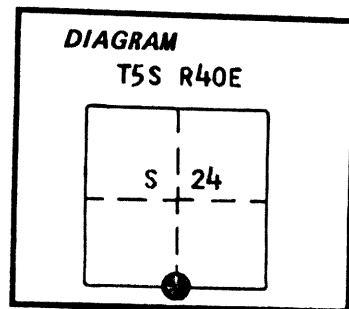


CERTIFIED RECORD OF LAND CORNER MONUMENTATION

History of original corner establishment:
Corner originally established by W.B. Barr under GLO contract number 443 dated June 29, 1882. Surveyor General record states;

Planted stone 16x8x6 for 1/4 sec cor from which;

- A pine 10 in diam bears S80°E 48 lks dist
- A pine 14 in diam bears N50°E 28 lks dist



No record of subsequent remonumentation found
Description of corner evidence found:

Found a stone 16x8x6 inches marked 1/4 in mound of stone

Found a 20" P.Pine S80°E 48 lks live with scribes visible
No evidence of other original bearing tree

UNION COUNTY SURVEYOR

Date Received 6-5-86

Date Filed 6-18-86

By G. LANGLITZ, DEPUTY

File No. 60-86 R

See map of survey dated June, 1986
Description of monument and accessories established to perpetuate the

original location of this corner: In place of stone, I set a 2 1/2"x30" aluminum pipe with aluminum cap marked as shown, 30 inches in the ground with mound of stone 4 ft. base to top of cap from which;

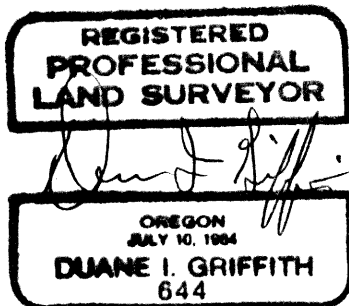
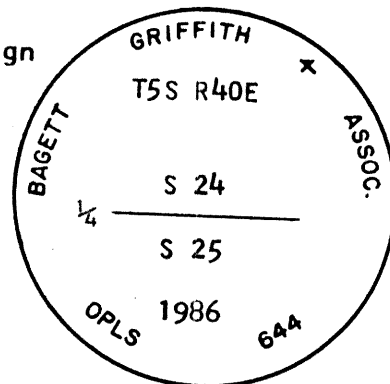
New BTs

- A 12 inch diameter P.Pine bears N37°E 37.06 feet marked 1/4 S24 BT
- A 12 inch diameter P.Pine bears S67°W 48.35 feet marked 1/4 S25 BT

Buried the original corner stone East and alongside of monument

Set steel fencepost approximately 5 feet West with 54-9 sign

Corner remonumented May 7, 1986
Witness: Rick Robinson



Brass washer marked OPLS 644 nailed to BT blaze. Used steel tape and magnetic compass with 20° East declination. Distances to the BTs are to a 50d spike set in right side of tree when facing tree, unless otherwise noted.

Office of..... County of.....
 State of....., I hereby certify that the within instrument was filed in this office
 for record on the..... day of....., 19.....
 by
 (COUNTY OFFICIAL) (DEPUTY)