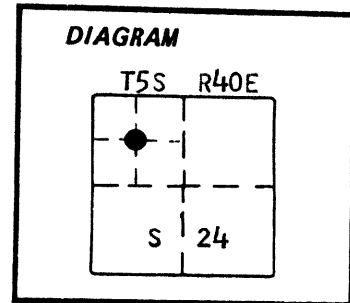


CERTIFIED RECORD OF LAND CORNER MONUMENTATION

History of original corner establishment:

Corner not established in original survey



No record of subsequent remonumentation found in county records

Description of corner evidence found:

NONE

UNION COUNTY SURVEYOR

Date Received 6-5-86

Date Filed 6-18-86

By G. LANGLITZ DEPUTY

File No. 71-86 R

See map of survey dated June, 1986

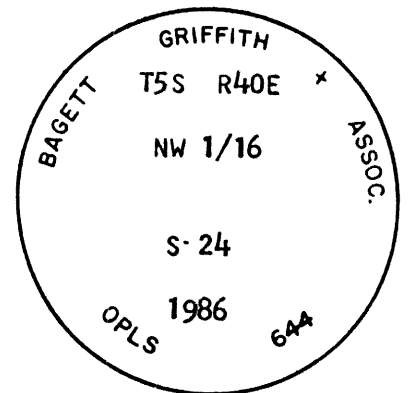
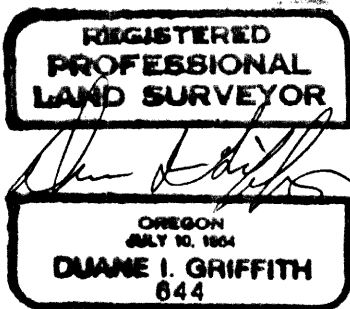
Description of monument and accessories I established to perpetuate the original location of this corner: At position determined by survey, I set a 2 1/2" x 30" aluminum pipe with aluminum cap marked as shown, 16 inches in the ground with mound of stone 5 ft. base to top of cap from which;

New BTs

- A 16 inch diameter P.Pine bears N73°E 16.44 feet marked NW 1/16 S24 BT
- A 17 inch diameter Red Fir bears S8°E 45.63 feet marked NW 1/16 S24 BT

Set steel fenceposts approximately 5 feet South with 54-2 sign and approximately 5 feet East with 54-2 and 54-9 signs attached

Corner set May 30, 1986
Witness: Greg Blackman



Brass washer marked OPLS 644 nailed to BT blaze. Used steel tape and magnetic compass with 20° East declination. Distances to the BTs are to a 50d spike set in right side of tree when facing tree, unless otherwise stated.

Office of..... County of.....
 State of....., I hereby certify that the within instrument was filed in this office
 for record on the..... day of....., 19.....
 by

(COUNTY OFFICIAL)

(DEPUTY)