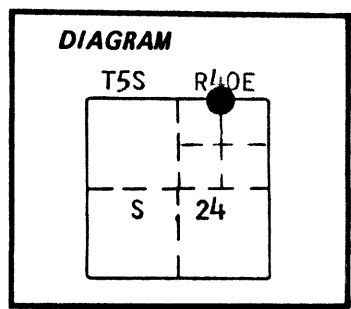


CERTIFIED RECORD OF LAND CORNER MONUMENTATION

History of original corner establishment:

Corner not established in original survey



No record of subsequent remonumentation found in county records

Description of corner evidence found:

NONE

UNION COUNTY SURVEYOR

Date Received 6-5-86

Date Filed 6-18-86

By G. LANGLITZ DEPUTY

File No. 73-86 R

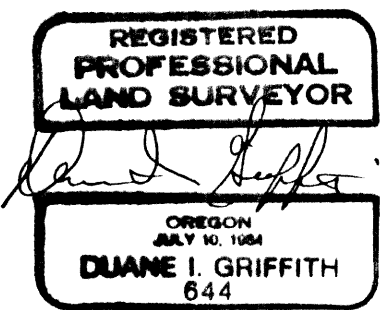
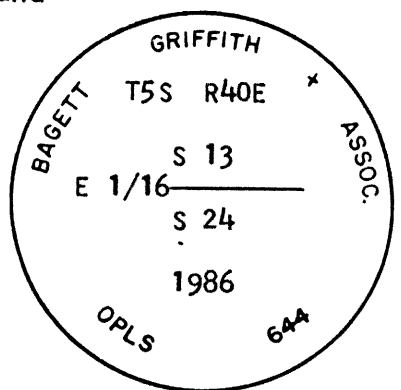
See map of survey dated June, 1986

Description of monument and accessories I established to perpetuate the original location of this corner: At position determined by survey, I set a 2 1/2" x 30" aluminum pipe with aluminum cap marked as shown, 28 inches in the ground with mound of stone 4 ft. base to top of cap from which:

- New BTs
- A 14 inch diameter Red Fir bears S43°W 22.70 feet marked E 1/16 S24 BT
 - A 17 inch diameter White Fir bears N60°W 14.07 feet marked E1/16 S13 BT

Set steel fenceposts approximately 5 feet West with 54-2 sign and approximately 5 feet South with 54-2 and 54-9 signs attached

Corner set May 27, 1986
Witness: Rick Robinson



Brass washer marked OPLS 644 nailed to BT blaze. Used steel tape and magnetic compass with 20° East declination. Distances to the BTs are to a 50d spike set in right side of tree when facing tree, unless otherwise stated.

Office of..... County of.....

State of....., I hereby certify that the within instrument was filed in this office for record on the..... day of....., 19.....

..... by

(COUNTY OFFICIAL) (DEPUTY)