

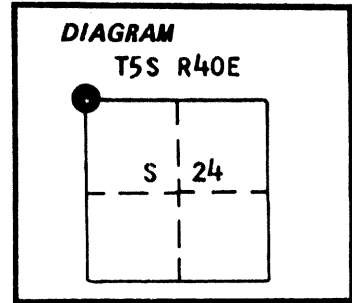
CERTIFIED RECORD OF LAND CORNER MONUMENTATION

History of original corner establishment:

Corner originally established by W.B. Barr under GLO contract number 443 dated June 29, 1882. Surveyor General record states;

Set tamarack stake 4 ft long 4 in diam for corner to sec 13,14,23,24 from which;

- A tamarack 3 in diam bears N52°E 19 lks dist
- A pine 6 in diam bears S52°E 6 lks dist
- A fir 5 in diam bears S41°W 23 lks dist
- A fir 10 in diam bears N30W 28 lks dist



No record of subsequent remonumentation found  
Description of corner evidence found:

Found a 28 inch diameter White Fir N30°W 28 lks live and vigorous with scribes visible and BT blaze evident

**UNION COUNTY SURVEYOR**

---

Date Received 6-5-86

Date Filed 6-18-86

By G. LANGLITZ, DEPUTY

File No. 75-86 R

See map of survey dated June, 1986  
Description of monument and accessories established to perpetuate the

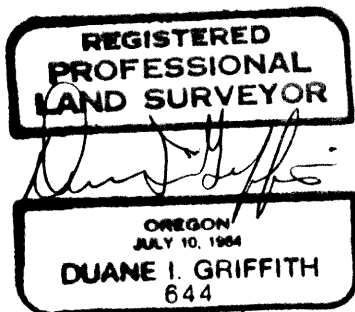
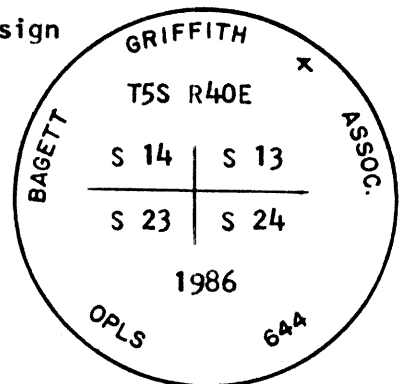
original location of this corner: At record bearing and distance from the found bearing tree, I set a 2 1/2"x30" aluminum pipe with aluminum cap marked as shown, 30 inches in the ground from which;

New BTs

- A 11 inch diameter Red Fir bears N62°E 45.43 feet marked T5S R40E S13 BT
- A 11 inch diameter Red Fir bears S68°E 43.00 feet marked T5S R40E S24 BT
- A 10 inch diameter White Fir bears S78°W 46.23 feet marked S23 BT

Set a steel fencepost approximately 5 feet East with 54-9 sign

Corner remonumented May 7, 1986  
Witness: Rick Robinson



Brass washer marked OPLS 644 nailed to BT blaze. Used steel tape and magnetic compass with 20° East declination. Distances to the BTs are to a 50d spike set in right side of tree when facing tree, unless otherwise noted.

Office of..... County of.....  
 State of....., I hereby certify that the within instrument was filed in this office  
 for record on the..... day of....., 19.....  
 ..... by .....  
 (COUNTY OFFICIAL) (DEPUTY)