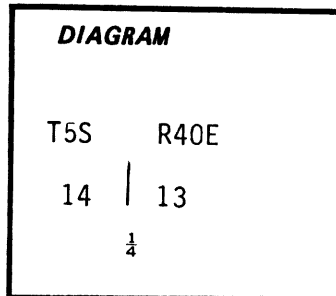


CERTIFIED RECORD OF LAND CORNER MONUMENTATION

History of original corner establishment:

Original survey by W.B. Barr under Contract #443, 1882 States.  
Planted Basalt Rock 14x9x7 ins. 9 inches in ground for 1/4 sec.  
corner marked 1/4 S on the West side from which:  
Fir 8" dia. bears S65°W 5 lks. dist. marked 1/4 S BT.  
Fir 14" dia. bears S85°E 14 lks. dist. marked 1/4 S BT.



Description of corner evidence found:

The original SE bearing tree, an orig. 14" Fir, now 24" Grand Fir, alive with scribing "1/4 S BT" visible on a previously opened single blaze.  
The original corner stone and SW Fir BT were not found.

Description of monument and accessories established to perpetuate the original location of this corner:

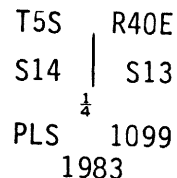
At the corner point established by reference to the original SE bearing tree, we set a 2"x30" Galvanized Iron Pipe, 26" in the ground with brass cap attached, Marked:

From which:

The original SE bearing tree, a 24" dia. Grand Fir bears S85°E 9.2 ft.

We Establish New BT's As Follows:

A 16" Douglas Fir scribed "1/4 S13BT" on a double blaze bears S55 1/2°E 51.8 ft. and a 14" Douglas Fir scribed "1/4 S14BT" on a double blaze bears S78°W 38.6 ft.

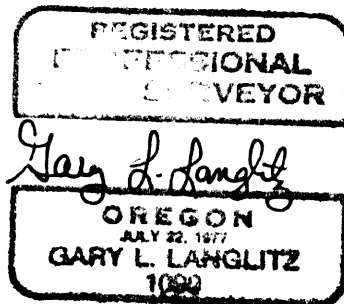


Attached brass washer marked "LS 1099" to lower blaze of new BT's.  
Horizontal dist. and bearing to BT's measured to center of tree root crown at ground level.

Magnetic compass (20 1/2° East Declination)  
Steel Tape

June 15, 1983

Witnesses: Gary Langlitz  
Dick Humiston  
Jeff Langlitz



Office of..... County of.....  
State of....., I hereby certify that the within instrument was filed in this office  
for record on the..... day of....., 19.....  
..... by.....  
(COUNTY OFFICIAL)

<b>UNION COUNTY</b>	
<b>SURVEYOR</b>	
(DEPUTY)	
Date Received	8-18-83
Date Filed	8-18-83
By	G. LANGLITZ, DEPUTY
File No.	324-83 R