

LINE DATE

PARTY

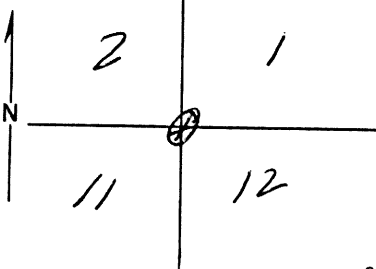
1976 9

PROJECT

WILSON FORM D-157					
LINE	DATE	PARTY	PROJECT	DESCRIPTION	REMARKS
				Found Rock 11. Iness Tress. 2 out no. 23	5 ✓ 5
				Sec Cor 1-2-11-12 T53R4024M	
				North Var. 21°30'E.	
				277' to S Base Cathedral Cr.	

Index File No. E-21 CORNER RECORD (SEARCH) Tract or Survey No. \_\_\_\_\_ Cor. No. SCC  
 T 56 R. 40E R.D. UNION County UNION  
 Merid. \_\_\_\_\_ N.F. W-W State OK

CORNER DIAGRAM



DESCRIBE CORNER MONUMENT FOUND  
STONE 16 x 8 x 12  
12" ABOVE GROUND  
NO MARKINGS

DESCRIBE BEARING TREES OR OTHER OFFICIAL ACCESSORIES FOUND  
26" PP STUMP badly ROTTED WITH SCRIB  
S - IN SEC 12  
14" PP. WITH VISIABLE SCRIB IN SEC. 1

PHOTO IDENTIFICATION DATA  
 Photo No. 7110/84  
 Filed At. \_\_\_\_\_  
 Object Ident. \_\_\_\_\_  
 Ident. By \_\_\_\_\_  
 Signature \_\_\_\_\_

DESCRIBE CORNER LOCATION RELATIVE TO NEAR-BY FEATURES, ALSO HOW TO REACH CORNER

PLANE COORDINATE POSITION DATA  
 State \_\_\_\_\_ Zone \_\_\_\_\_  
 X \_\_\_\_\_  
 Y \_\_\_\_\_  
 Estab. By \_\_\_\_\_  
 Agency \_\_\_\_\_

Signature E.A.H. Title \_\_\_\_\_ Division \_\_\_\_\_ Headquarters \_\_\_\_\_ Date 6/3/70

7100-52  
 REV. 65 5

**UNION COUNTY SURVEYOR**

---

Date Received \_\_\_\_\_

Date Filed 12-28-87

By G. LANGUITZ, DEPUTY

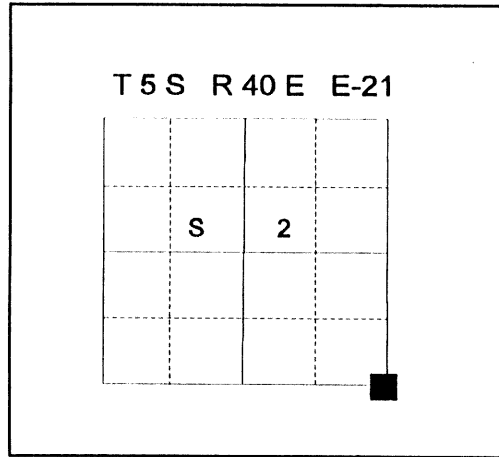
File No. 442-87R

E-21

**CERTIFIED RECORD OF LAND CORNER MONUMENTATION**

**HISTORY OF ORIGINAL CORNER ESTABLISHMENT:**

Corner originally established by W. B. Barr, under GLO contract Number 443, dated May 29, 1882. Surveyor General record states: Set basalt rock 18x10x8 5 notches on south side, 1 notch on east side, from which:  
 A 4" dia. Pine bears N78°E, 45 lks. marked T5S R40E S1 BT.  
 A 12" dia. Pine bears S48°E, 58 lks. marked T5S R40E S12 BT.



Monumentation Record 442-87R is a Forest Service search card calling a 16x8x12 stone 12" above ground no markings. A 26" badly rotted Ponderosa Pine stump in Section 12 with scribes visible. A 14" Ponderosa Pine in Section 1 with scribes visible. Card is dated 1970.

No record of subsequent monumentation found in Union County survey records.

**DESCRIPTION OF CORNER EVIDENCE FOUND:**

Found northeast bearing tree a 24" Ponderosa Pine, alive and vigorous with blazes evident. At record bearing and distance from the found bearing tree a 18x14x10 stone was found with 5 notches on south face firmly set in ground.

**DESCRIPTION OF MONUMENT AND ACCESSORIES I ESTABLISHED**


**TO PERPETUATE THE ORIGINAL LOCATION OF THIS CORNER:**

In place of found marked stone, I set a 2½"x30" aluminum pipe with aluminum cap marked as shown, 20 inches in the ground, with a collar of stone, found marked stone is buried to the west of pipe, from which;

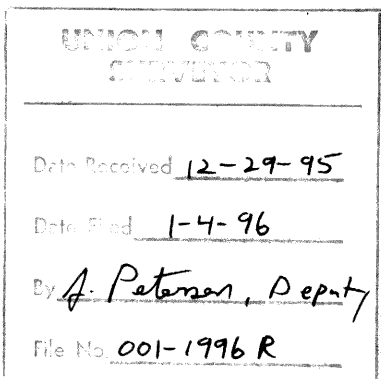
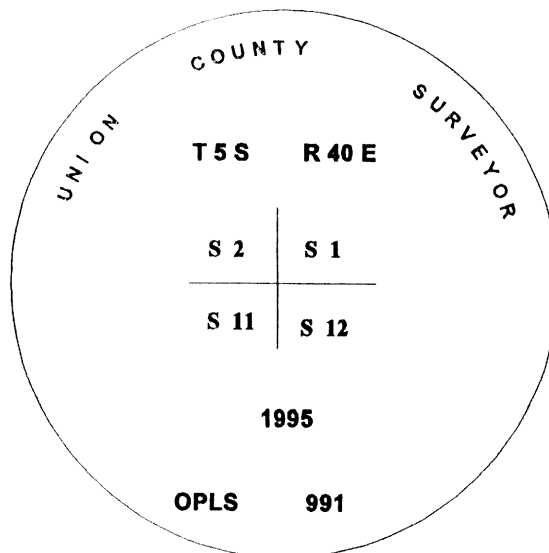
**NEW BEARING OBJECTS:**

A 13" Douglas Fir bears S31°E, 29.42 feet, marked T5S R40E S12 BT.  
 A 14" Douglas Fir bears S24°W, 17.55 feet, marked T5S R40E S11 BT.  
 A 9" Douglas Fir bears N38°W, 29.85 feet, marked T5S R40E S2 BT.

I hereby certify that the corner was monumented on December 29, 1995.  
 Witness: Mark Durbin, Travis Foster, Jeff Petersen



Removal Date: December, 31 1995



I used a steel tape and magnetic compass in the establishment of the new accessories. I used 18° East declination, the distances are to a 60d spike driven into the right side of the root crown of the bearing trees. A brass washer marked OPLS 991 is attached to the BT blaze.