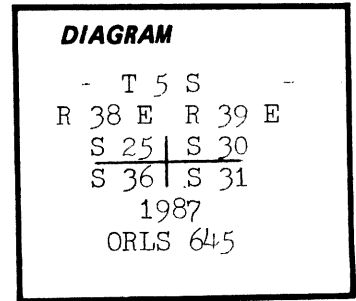


CERTIFIED RECORD OF LAND CORNER MONUMENTATION

History of original corner establishment:

This section corner was set by deputy surveyor Timothy W. Davenport, under Contract No. 102, dated July 20, 1863. He states he set a post for the sec. cor. to Sec's 30, 31 & 25, 36; made mound of earth and drove a charred stake as per instructions.



Description of corner evidence found:

At the assumed section corner location I found no trace of the original corner.

Description of monument and accessories I established to perpetuate the original location of this corner:

With no evidence of the original corner available, I then established this section corner, using single proportioning. I then set an Alum. cap on a 2" x 30" pipe, with a magnet fixed in the cap, at the corner location. I buried the monument flush with the ground. I then placed a mound of stone 2½ feet dia. and 1 foot high covering the monument. There are no bearing trees available in the vicinity of this corner.

UNION COUNTY SURVEYOR
Date Received <u>9-22-87</u>
Date Filed <u>9-25-87</u>
By <u>G. LANGLITZ, DEPT</u>
File No. <u>136-87R</u>

REGISTERED PROFESSIONAL LAND SURVEYOR
<i>James H. Hambleton</i>
<u>9-25-87</u>
OREGON JULY 15, 1964 JAMES H. HAMBLETON 645

REFER TO SURVEY 28-87

Office of..... County of.....
 State of....., I hereby certify that the within instrument was filed in this office
 for record on the..... day of....., 19.....
 by
 (COUNTY OFFICIAL) (DEPUTY)

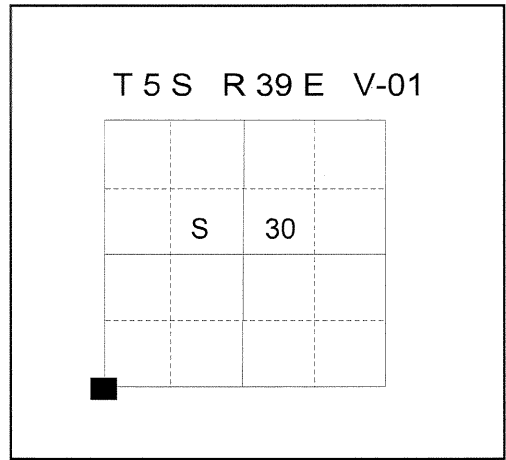
CERTIFIED RECORD OF LAND CORNER MONUMENTATION

HISTORY OF ORIGINAL CORNER ESTABLISHMENT:

Corner established by Timothy W. Davenport, under GLO Contract number 102, dated July 20, 1863. Surveyor General record states:

Set post for corner to Secs. 30, 31, 25 and 36. Made mound of Earth, drove charred stake as per inst.

James Hambleton in Survey Number 28-87 finds no evidence of the original corner. He establishes the position by single proportioned and monuments with a 2" x 30" aluminum pipe, flush with the surface of the ground in a mound of stone, 2 1/2 ft. dia and 10 in. high, with aluminum cap marked as shown in Union County monumentation record 114-87R.



No record of subsequent monumentation found in UNION COUNTY survey records.

DESCRIPTION OF CORNER EVIDENCE FOUND:

Found 2 1/2" aluminum pipe with aluminum cap marked as shown below, 2" below ground, in collar of stone 2 ft. dia.

DESCRIPTION OF MONUMENT AND ACCESSORIES I ESTABLISHED TO PERPETUATE THE ORIGINAL LOCATION OF THIS CORNER:

At the position of the found pipe, I set;

NEW BEARING OBJECTS:

- A 5/8"X 30" rebar with 1 1/2" aluminum cap bears North 53° East, a distance of 15.38 feet, marked "UNION COUNTY SURVEYOR NE RP".
- A 5/8"X 30" rebar with 1 1/2" aluminum cap bears South 45° East, a distance of 14.60 feet, marked "UNION COUNTY SURVEYOR SE RP".
- A 5/8" X 30" rebar with 1 1/2" aluminum cap bears South 36° West, a distance of 9.85 feet, marked "UNION COUNTY SURVEYOR SW RP".
- A 5/8"X 30" rebar with 1 1/2" aluminum cap bears North 13° West, a distance of 8.80 feet, marked "UNION COUNTY SURVEYOR NW RP"

I hereby certify that the corner was perpetuated on January 13, 2012.

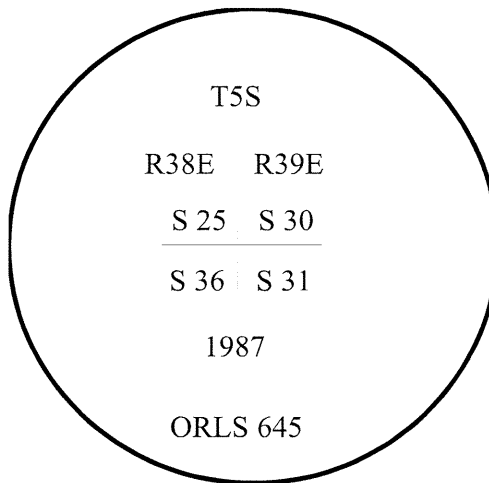
Witness: Jeff Hsu

**REGISTERED
PROFESSIONAL
LAND SURVEYOR**



OREGON
July 17, 1986
RICK G. ROBINSON
2219

Renewal Date: December 31, 2012



**UNION COUNTY
SURVEYOR**

Date Received 1/25/2012

Date Filed 1/27/2012

Filed By [Signature]

File Number 004-201212

I used a steel tape and magnetic compass to establish the accessories. Magnetic declination used was 16° East. The distances to the rebar accessories are to the center of the aluminum cap.

HORIZONTAL CONTROL DATA

UNION COUNTY, OREGON

OREGON STATE PLANE, NORTH ZONE (3601)

STA NAME: 201204

SECTION CORNER COMMON TO SECTIONS: 25, 30, 31 and 36

TWP. 5 S. RGE. 38//39 E.

GEODETIC COORD: NAD 83(91)

DATE TIED: January 13, 2012

LAT: 45 ° 5 ' 36.37792 " N

SURVEYOR: RICK G. ROBINSON
OPLS 2219

LONG: 117 ° 59 ' 37.56938 " W

FIRM: BAGETT, GRIFFITH, & BLACKMAN
2006 ADAMS AVENUE
LAGRANDE, OR 97850
(541) 963-6092

SP. COOR: NAD 83(91)

N: 530197.099 INT FT.

E: 8849195.056 INT FT.

TYPE: GPS

THETA: 1 ° 46 ' 38.5816369 "

ORDER: SECOND CLASS: 1

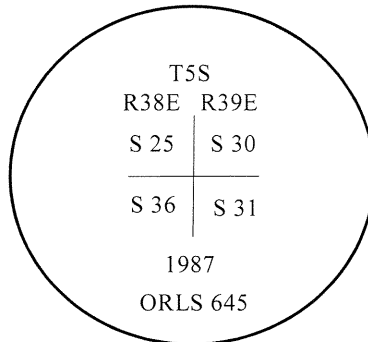
SCALE FACTOR: 0.9998954425

ELEV: 3656.56 US FT.

ELEV: DATUM: NGVD 29

COMMENTS:

Corner is an aluminum cap monument marked as shown.



REGISTERED
PROFESSIONAL
LAND SURVEYOR

Rick G. Robinson
OREGON
July 17, 1988
RICK G. ROBINSON
2219

Renewal Date: December 31, 2012

1 METER = 3.2808333333... US FEET = 39.37 INCHES

1 METER = 3.280839895 INT'L FEET OR 1 INCH = 2.54 CM

TO CALCULATE ELEVATION FACTOR (IN THE NORTH AMERICAN CONTINENT)

DIVIDE 20,906,000 BY (20,906,000 + ELLIPSOID ELEV. IN FEET)