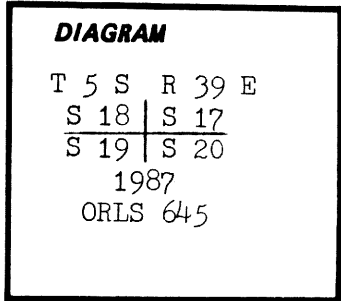


CERTIFIED RECORD OF LAND CORNER MONUMENTATION

History of original corner establishment:

This section corner was set by deputy surveyor D. P. Thompson, under Contract No. 103, dated Sept. 3, 1863. He states he set a post for the section corner to Sec's 17, 18, 19 & 20, in a mound of earth with charred stake, pits and trenches as per instruction.



Description of corner evidence found:

At the assumed section corner location I found a mound of earth with stone piled on top of the mound and being at an existing fence corner. It appeared that an ancient rock jack had been placed along side of the mound of earth.

Description of monument and accessories I established to perpetuate the original location of this corner:

With no other evidence available and the corner position appears correct by survey, I accepted the center of the mound of earth as being the true section corner. I then set an Alum. cap on a 2" x 30" pipe, with a magnet fixed in the cap, at the corner location. I buried the pipe to within 2" above the surface of the ground. I then placed a mound of stone $3\frac{1}{2}$ feet dia. and $1\frac{1}{2}$ feet high about the pipe and covering the monument. No bearing trees are available in the vicinity of this corner.

UNION COUNTY SURVEYOR
Date Received <u>9-22-87</u>
Date Filed <u>9-25-87</u>
By <u>G. LANGLITZ, Deputy</u>
File No. <u>114-87 R</u>

REGISTERED PROFESSIONAL LAND SURVEYOR
<i>James H. Hambleton</i> 9-25-87
OREGON JULY 10, 1964 JAMES H. HAMBLETON 645

REFER TO SURVEY 28-87

Office of..... County of.....
 State of....., I hereby certify that the within instrument was filed in this office
 for record on the..... day of....., 19.....
 by
 (COUNTY OFFICIAL) (DEPUTY)

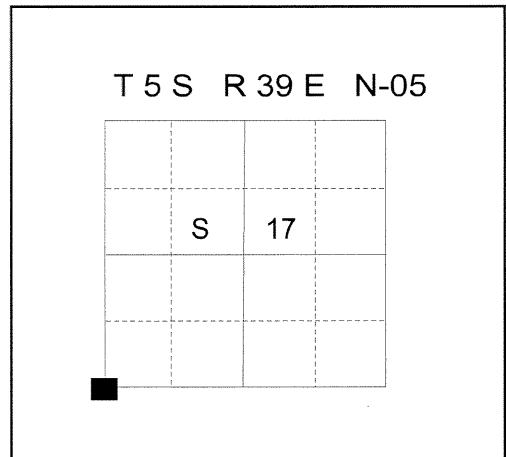
CERTIFIED RECORD OF LAND CORNER MONUMENTATION

HISTORY OF ORIGINAL CORNER ESTABLISHMENT:

Corner established by Timothy W. Davenport, under GLO Contract number 103, dated September 3, 1863. Surveyor General record states:

Set post for corner to Secs. 17, 18, 19 and 20 in a mound of earth with charred stake, pits and trenches as per instruction.

James Hambleton in Survey Number 28-87 finds a mound of earth with a stone with remnants of an ancient rock jack alongside. He monuments the position with a 2" x 30" aluminum pipe in a mound of stone, 3 1/2 ft. dia and 1 1/2 ft. high, with aluminum cap marked as shown in Union County monumentation record 114-87R.



No record of subsequent monumentation found in UNION COUNTY survey records.

DESCRIPTION OF CORNER EVIDENCE FOUND:

Found 2 1/2" aluminum pipe with aluminum cap marked as shown below, 4" below ground, in collar of stone 2 ft. dia.

DESCRIPTION OF MONUMENT AND ACCESSORIES I ESTABLISHED TO PERPETUATE THE ORIGINAL LOCATION OF THIS CORNER:

At the position of the found pipe;

NEW BEARING OBJECTS:

- A 5/8"X 30" rebar with 1 1/2" aluminum cap bears North 81° East, a distance of 19.70 feet, marked "UNION COUNTY SURVEYOR E RP".
- A 5/8"X 30" rebar with 1 1/2" aluminum cap bears South 14° East, a distance of 11.80 feet, marked "UNION COUNTY SURVEYOR S RP".
- A 5/8" X 30" rebar with 1 1/2" aluminum cap bears West, a distance of 10.90 feet, marked "UNION COUNTY SURVEYOR W RP".
- A 5/8"X 30" rebar with 1 1/2" aluminum cap bears North 1° West, a distance of 32.65 feet, marked "UNION COUNTY SURVEYOR N RP"

Corner falls at the apparent intersection of a North and an East running fenceline.

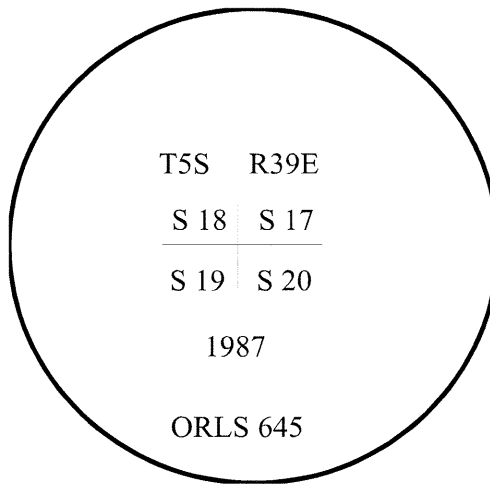
I hereby certify that the corner was perpetuated on January 11, 2012.

Witness: Jeff Hsu

**REGISTERED
PROFESSIONAL
LAND SURVEYOR**

Rick G. Robinson
OREGON
July 17, 1986
RICK G. ROBINSON
2219

Renewal Date: December 31, 2012



**UNION COUNTY
SURVEYOR**

Date Received 1/25/2012

Date Filed 1/27/2012

Filed By Jay T. Blawie

File Number 003-2012R

I used a steel tape and magnetic compass to establish the accessories. Magnetic declination used was 16° East. The distances to the rebar accessories are to the center of the aluminum cap.

HORIZONTAL CONTROL DATA

UNION COUNTY, OREGON

OREGON STATE PLANE, NORTH ZONE (3601)

STA NAME: 201203

SECTION CORNER COMMON TO SECTIONS: 17, 18, 19 and 20

TWP. 5 S. RGE. 39 E.

GEODETIC COORD: NAD 83(91)

DATE TIED: January 11, 2012

LAT: 45 ° 7 ' 21.49327 " N

SURVEYOR: RICK G. ROBINSON
OPLS 2219

LONG: 117 ° 58 ' 23.48434 " W

FIRM: BAGETT, GRIFFITH, & BLACKMAN
2006 ADAMS AVENUE
LAGRANDE, OR 97850
(541) 963-6092

SP. COOR: NAD 83(91)

N: 541002.496 INT FT.

E: 8854173.882 INT FT.

TYPE: GPS

THETA: 1 ° 47 ' 31.1217078 "

ORDER: SECOND CLASS: 1

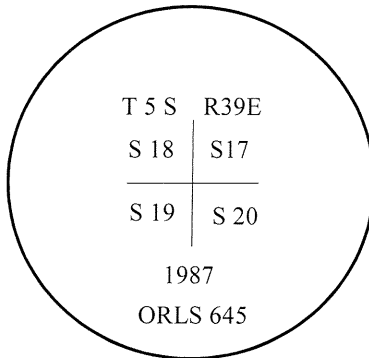
SCALE FACTOR: 0.9998949049

ELEV: 3475.00 US FT.

ELEV: DATUM: NGVD 29

COMMENTS:

Corner is an aluminum cap monument marked as shown, at the apparent intersection of fences running North and East



REGISTERED
PROFESSIONAL
LAND SURVEYOR

Rick G. Robinson

OREGON
July 17, 1986
RICK G. ROBINSON
2219

Renewal Date: December 31, 2012

1 METER = 3.280833333... US FEET = 39.37 INCHES

1 METER = 3.280839895 INT'L FEET OR 1 INCH = 2.54 CM

TO CALCULATE ELEVATION FACTOR (IN THE NORTH AMERICAN CONTINENT)

DIVIDE 20,906,000 BY (20,906,000 + ELLIPSOID ELEV. IN FEET)