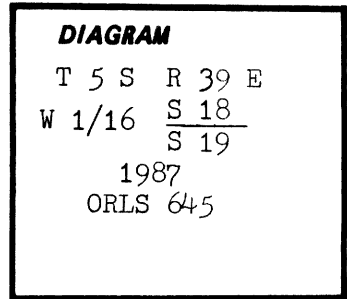


CERTIFIED RECORD OF LAND CORNER MONUMENTATION

History of original corner establishment:

No previous history.



Description of corner evidence found:

No evidence found.

Description of monument and accessories I established to perpetuate the original location of this corner:

I established the position of this 1/16 corner by survey. I then set an Alum. cap on a 2" x 30" pipe, with a magnet fixed in the cap, at the corner location. I buried the pipe to within 10" above the surface of the ground. I then placed a mound of stone 3 1/2 feet dia. and 1 foot high covering the monument. From which I set two bearing trees:

- A pine 25" dia. bears N 18 25 E, 47.25 feet and scribed W 1/16 S 18 BT.
- A pine 19" dia. bears S 04 11 E, 57.20 feet and scribed W 1/16 S 19 BT.

<b>UNION COUNTY SURVEYOR</b>	
Date Received	<u>9-22-87</u>
Date Filed	<u>9-25-87</u>
By	<u>G. LANGLITZ DEPUTY</u>
File No.	<u>129-87 R</u>

REGISTERED PROFESSIONAL LAND SURVEYOR
<i>James H. Hambleton</i>
<u>9-25-87</u>
OREGON JULY 10, 1964 JAMES H. HAMBLETON 645

REFER TO JURNEL 28-87

Office of..... County of.....  
 State of....., I hereby certify that the within instrument was filed in this office  
 for record on the..... day of....., 19.....  
 ..... by .....  
 (COUNTY OFFICIAL) (DEPUTY)

**CERTIFIED RECORD OF LAND CORNER MONUMENTATION**

**HISTORY OF ORIGINAL CORNER ESTABLISHED:**

Corner originally established by James Hambleton in Union County Survey 28-87. Union County Monumentation Record 129-87R states:

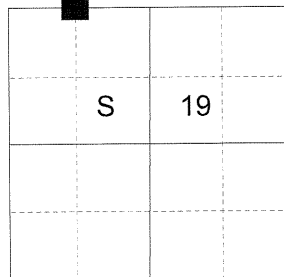
Established the position of this 1/16 corner by survey. Set an Alum. cap on a 2" x 30" pipe, with a magnet fixed in the cap, at the corner location. Buried the pipe to within 10" above the surface of the ground. Placed a mound of stone 3 1/2 feet dia. and 1 foot high covering the monument,

From which:

A pine 25" dia. bears N 18 25 E, 47.25 feet and scribed W 1/16 S18 BT.

A pine 19" dia. bears S 04 11 E, 57.20 feet and scribed W 1/16 S19 BT.

T 5 S R 39 E N-02



**DESCRIPTION OF CORNER EVIDENCE FOUND:**

Found a 2 1/2" aluminum pipe, 4" above ground with 2 1/2" aluminum cap marked as shown, in a collar of stone 3 1/2 feet diam. from which:

A 30" Ponderosa Pine bears North 19° East a dist. of 47.25 ft., alive and vigorous with healed blaze.

A 19" Ponderosa Pine bears South 2° East a dist. of 57.20 ft., dead and standing with scribes marks visible.

**DESCRIPTION OF MONUMENT AND ACCESSORIES I ESTABLISHED TO PERPETUATE THE ORIGINAL LOCATION OF THIS CORNER:**

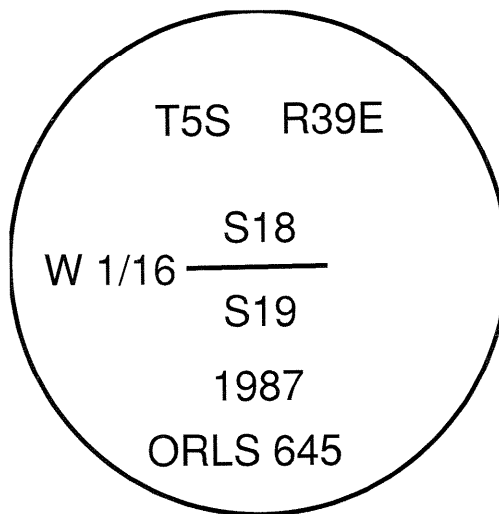
From the aluminum pipe monument:

**NEW BEARING OBJECTS:**

A 21" Ponderosa Pine bears North 71° West a dist. of 140.00 ft., marked W1/16 S18 BT.

Set steel fence post approx. 2 feet South

I hereby certify that the corner was perpetuated on March 26, 2020.



REGISTERED  
PROFESSIONAL  
LAND SURVEYOR

OREGON  
June 2, 2010  
JEFFREY S. HSU  
83571

Renewal Date: June 30, 2021

**UNION COUNTY  
SURVEYOR**

Date Received 4/3/20

Date Filed 4/3/20

Filed By [Signature] DEPUTY

File Number 015-2020R

I used a steel tape and magnetic compass in the establishment of the new accessories. I used 14° East declination, the distances are to a 60d spike driven into the right side of the root crown of the bearing trees. A brass washer marked OPLS 83571 is attached to the BT blaze of the new bearing trees.