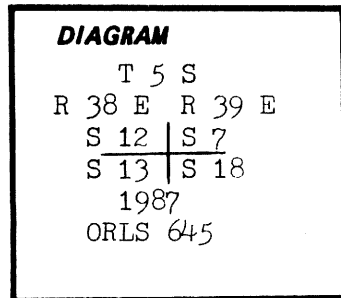


CERTIFIED RECORD OF LAND CORNER MONUMENTATION

History of original corner establishment:

This section corner was set by deputy surveyor Timothy W. Davenport, under contract No. 102, dated July 20, 1863. He states he set a post for corner to Sec's 7, 18, 12 & 13; made mound of rock.



Description of corner evidence found:

At the assumed section corner location I found no trace of the original corner, as the ground is very steep and there has been heavy stock over the area around the corner location.

Description of monument and accessories I established to perpetuate the original location of this corner:

With no evidence of the original corner available, I then established this section corner, using single proportioning. I then set an Alum. cap on a 2" x 30" pipe, with a magnet fixed in the cap, at the corner location. I buried the pipe to within 6" above the surface of the ground. I then placed a mound of stone 3½ feet dia. and 1½ feet high anchored into the hillside and covering the monument; from which I set one bearing tree.

A pine 22" dia. bears N 37 45 W, 71.67 feet and being scribed T 5 S R 38 E S 12 BT.

No other bearing trees available in the vicinity of this corner.

UNION COUNTY SURVEYOR	
Date Received	<u>9-22-87</u>
Date Filed	<u>9-25-87</u>
By	<u>G. LANGLITZ, DEPUTY</u>
File No.	<u>107-87R</u>

REGISTERED PROFESSIONAL LAND SURVEYOR

James H. Hambleton
9-25-87

OREGON JULY 10, 1964 JAMES H. HAMBLETON 645
--

REFER TO SURVEY 28-87

Office of..... County of.....
 State of....., I hereby certify that the within instrument was filed in this office
 for record on the..... day of....., 19.....
 by
 (COUNTY OFFICIAL) (DEPUTY)

CERTIFIED RECORD OF LAND CORNER MONUMENTATION

HISTORY OF ORIGINAL CORNER ESTABLISHMENT:

Corner established by Timothy W. Davenport, under GLO Contract number 102, dated July 20, 1863. Surveyor General record states:

Set post corner to Secs. 7, 18, 12 and 13; made mound of earth deposition charred stake as per Inst.

James Hambleton in Survey Number 28-87 no trace of the original monument. He monuments the corner at a single proportioned position with a 2" x 30" aluminum pipe in a mound of stone, 3 1/2 ft. dia and 1 1/2 ft. high, with aluminum cap marked as shown in Union County monumentation record 107-87R, from which:

A pine 22" dia. bears N 37°45' W, 71.67 feet, and being scribed T 5 S R 38 E S 12 BT.

No record of subsequent monumentation found in UNION COUNTY survey records.

DESCRIPTION OF CORNER EVIDENCE FOUND:

Found 2 1/2" aluminum pipe with aluminum cap marked as shown below, in mound of stone 2 ft. dia. 6 in. high, from which,

A 33" Ponderosa Pine bears North 38° West, a distance of 71.70 feet, with a fully healed blaze.

DESCRIPTION OF MONUMENT AND ACCESSORIES I ESTABLISHED

TO PERPETUATE THE ORIGINAL LOCATION OF THIS CORNER:

At the position of the found pipe;

NEW BEARING OBJECTS:

A 5/8" X 30" rebar with 1 1/2" aluminum cap bears North 24 East, a distance of 8.35 feet, marked "UNION COUNTY SURVEYOR NE RP".

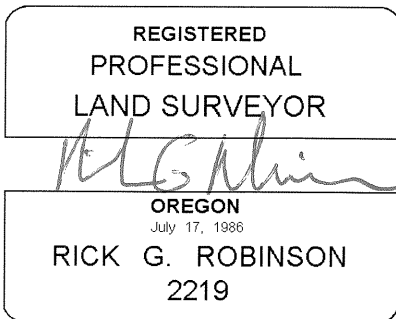
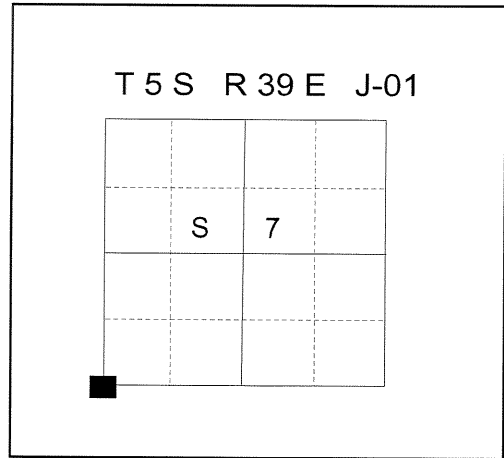
A 5/8" X 30" rebar with 1 1/2" aluminum cap bears South 51 East, a distance of 10.42 feet, marked "UNION COUNTY SURVEYOR SE RP".

A 5/8" X 30" rebar with 1 1/2" aluminum cap bears South 27 West, a distance of 11.63 feet, marked "UNION COUNTY SURVEYOR SW RP".

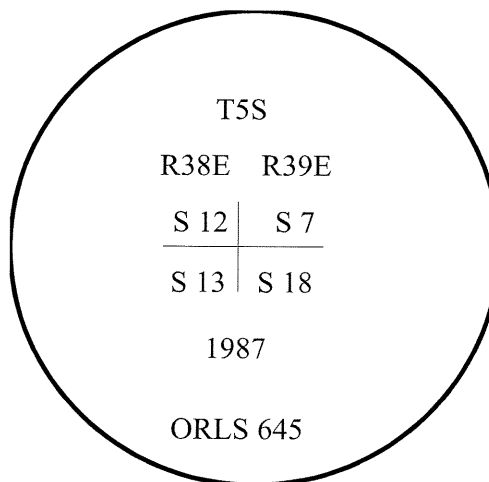
Corner falls on a steep East facing slope, 8 ft. South of an East/West running barbed wire fenceline. Fence is downed and in a state of disrepair.

I hereby certify that the corner was perpetuated on January 11, 2012.

Witness: Jeff Hsu



Renewal Date: December 31, 2012



UNION COUNTY SURVEYOR

Date Received 1/25/2012

Date Filed 1/27/2012

Filed By Rick G. Robinson

File Number 001-2012R

I used a steel tape and magnetic compass to establish the accessories. Magnetic declination used was 16° East. The distances to the rebar accessories are to the center of the aluminum cap. Bearing and distances to the bearing tree are to the center of the tree.

HORIZONTAL CONTROL DATA

UNION COUNTY, OREGON

OREGON STATE PLANE, NORTH ZONE (3601)

STA NAME: 201202

SECTION CORNER COMMON TO SECTIONS: 7, 12, 13 and 18

TWP. 5 S. RGE. 38//39 E.

GEODETIC COORD: NAD 83(91)

DATE TIED: January 11, 2012

LAT: 45 ° 8 ' 13.01596 " N

SURVEYOR: RICK G. ROBINSON
OPLS 2219

LONG: 117 ° 59 ' 37.77854 " W

FIRM: BAGETT, GRIFFITH, & BLACKMAN
2006 ADAMS AVENUE
LAGRANDE, OR 97850
(541) 963-6092

SP. COOR: NAD 83(91)

N: 546051.853 INT FT.

E: 8848688.064 INT FT.

TYPE: GPS

THETA: 1 ° 46 ' 38.4332981 "

ORDER: SECOND CLASS: 1

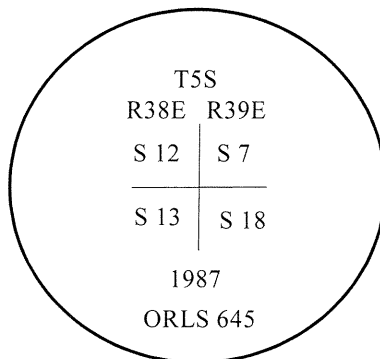
SCALE FACTOR: 0.9998947358

ELEV: 3979.80 US FT.

ELEV: DATUM: NGVD 29

COMMENTS:

Corner is an aluminum cap monument
marked as shown, on steep East slope
8 ft. South of an East-West fence.



REGISTERED
PROFESSIONAL
LAND SURVEYOR

Rick G. Robinson
OREGON
July 17, 1986
RICK G. ROBINSON
2219

Renewal Date: December 31, 2012

1 METER = 3.2808333333... US FEET = 39.37 INCHES

1 METER = 3.280839895 INT'L FEET OR 1 INCH = 2.54 CM

TO CALCULATE ELEVATION FACTOR (IN THE NORTH AMERICAN CONTINENT)

DIVIDE 20,906,000 BY (20,906,000 + ELLIPSOID ELEV. IN FEET)