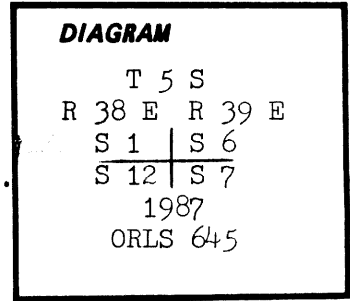


CERTIFIED RECORD OF LAND CORNER MONUMENTATION

History of original corner establishment:

This section corner was set by deputy surveyor Timothy W. Davenport, under Contract No. 102, dated July 20, 1863. He states he set a post for the corner to Sec's 6, 7, 1 and 12; made mound of earth and drove charred stake as per instructions.



Description of corner evidence found:

At the assumed section corner location I found a mound of earth and small stone along side a large rock jack at an ancient fence corner. No other evidence was available.

Description of monument and accessories established to perpetuate the original location of this corner:

With no other evidence existing and the corner position appears to be correct by survey, I accepted the center of the mound as being the true corner location. I then set an Alum cap on a 2" x 30" pipe, with a magnet fixed in the cap, at the corner location. I buried the pipe to within 8" above the surface of the ground. I then placed a mound of stone 4 feet dia. and 1 foot high covering the monument. There were no bearing trees available in the vicinity of this section corner.

UNION COUNTY SURVEYOR
Date Received <u>9-22-87</u>
Date Filed <u>9-25-87</u>
By <u>G. LANGLITZ, DEPUTY</u>
File No. <u>109-87 R</u>

REGISTERED PROFESSIONAL LAND SURVEYOR
<i>James H. Hambleton</i>
<u>9-25-87</u>
OREGON JULY 10, 1904 JAMES H. HAMBLETON 645

REFER TO SURVEY 28-87

Office of..... County of.....
 State of....., I hereby certify that the within instrument was filed in this office
 for record on the..... day of....., 19.....
 by

(COUNTY OFFICIAL)

(DEPUTY)

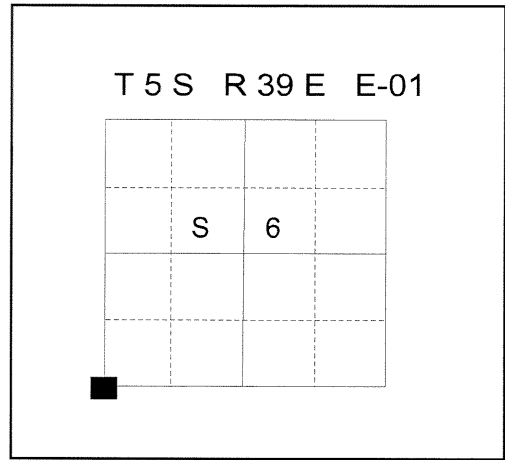
CERTIFIED RECORD OF LAND CORNER MONUMENTATION

HISTORY OF ORIGINAL CORNER ESTABLISHMENT:

Corner established by Timothy W. Davenport, under GLO Contract number 102, dated July 20, 1863. Surveyor General record states:

Set post for corner to Secs. 6, 7, 1 and 12 on the East slope of ridge about 20.00 West of road; made mound of earth and drove charred stake as per instructions

James Hambleton in Survey Number 28-87 finds a mound of earth and small stone along side a large rock jack. He monuments the location with a 2" x 30" aluminum pipe in a mound of stone, 4 ft. dia and 1 ft. high, with aluminum cap marked as shown in Union County monumentation record 109-87R.



No record of subsequent monumentation found in UNION COUNTY survey records.

DESCRIPTION OF CORNER EVIDENCE FOUND:

Found 2 ½" aluminum pipe with aluminum cap marked as shown below, in mound of stone 3 ft. dia. 1 ft. high.

DESCRIPTION OF MONUMENT AND ACCESSORIES I ESTABLISHED TO PERPETUATE THE ORIGINAL LOCATION OF THIS CORNER:

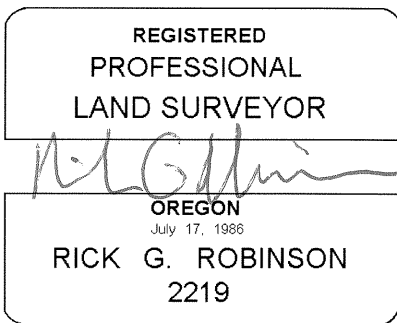
At the position of the found pipe;

NEW BEARING OBJECTS:

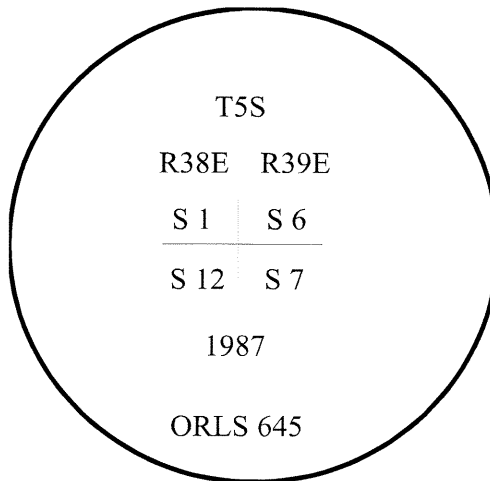
- A 5/8"X 30" rebar with 1 ½" aluminum cap bears North 83° East, a distance of 7.60 feet, marked "UNION COUNTY SURVEYOR NE RP".
- A 5/8"X 30" rebar with 1 ½" aluminum cap bears South 10° East, a distance of 18.20 feet, marked "UNION COUNTY SURVEYOR SE RP".
- A 5/8" X 30" rebar with 1 ½" aluminum cap bears South 66° West, a distance of 11.85 feet, marked "UNION COUNTY SURVEYOR SW RP".
- A 5/8"X 30" rebar with 1 ½" aluminum cap bears North 2° West, a distance of 11.25 feet, marked "UNION COUNTY SURVEYOR NW RP".

Corner falls 1 foot North of a fence corner post on the West side of an existing fenceline. Fencelines runs North and East from fence corner.

I hereby certify that the corner was perpetuated on January 11, 2012.
Witness: Jeff Hsu



Renewal Date: December 31, 2012



UNION COUNTY SURVEYOR

Date Received 1/25/2012

Date Filed 1/27/2012

Filed By Gregory T. Black

File Number 002-2012R

I used a steel tape and magnetic compass to establish the accessories. Magnetic declination used was 16° East. The distances to the rebar accessories are to the center of the aluminum cap.

HORIZONTAL CONTROL DATA

UNION COUNTY, OREGON

OREGON STATE PLANE, NORTH ZONE (3601)

STA NAME: 201201

SECTION CORNER COMMON TO SECTIONS: 1, 6, 7 and 12

TWP. 5 S. RGE. 38//39 E.

GEODETIC COORD: NAD 83(91)

DATE TIED: January 11, 2012

LAT: 45 ° 9 ' 5.199562 " N

SURVEYOR: RICK G. ROBINSON
OPLS 2219

LONG: 117 ° 59 ' 37.76560 " W

FIRM: BAGETT, GRIFFITH, & BLACKMAN
2006 ADAMS AVENUE
LAGRANDE, OR 97850
(541) 963-6092

SP. COOR: NAD 83(91)

N: 551334.037 INT FT.

E: 8848525.084 INT FT.

TYPE: GPS

THETA: 1 ° 46 ' 38.4424763 "

ORDER: SECOND CLASS: 1

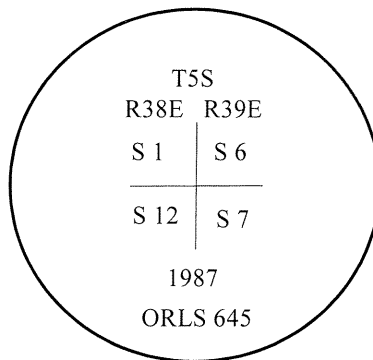
SCALE FACTOR: 0.9998946279

ELEV: 3786.86 US FT.

ELEV: DATUM: NGVD 29

COMMENTS:

Corner is an aluminum cap monument marked as shown, 1 ft. North of fence corner with fences running North and East.



REGISTERED
PROFESSIONAL
LAND SURVEYOR

Rick G. Robinson
OREGON
July 17, 1986
RICK G. ROBINSON
2219

Renewal Date: December 31, 2012

1 METER = 3.2808333333... US FEET = 39.37 INCHES

1 METER = 3.280839895 INT'L FEET OR 1 INCH = 2.54 CM

TO CALCULATE ELEVATION FACTOR (IN THE NORTH AMERICAN CONTINENT)

DIVIDE 20,906,000 BY (20,906,000 + ELLIPSOID ELEV. IN FEET)