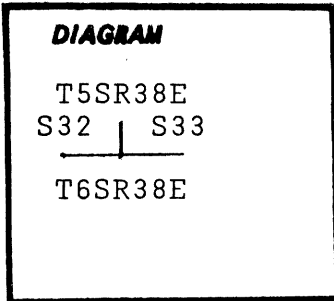


CERTIFIED RECORD OF LAND CORNER MONUMENTATION

Index File No. Z-9

History of original corner establishment:

Corner was originally established by T. Davenport, under G.L.O. contract No. 102, in September, 1863. Surveyors General's notes state: "Set post corner to Secs. 32 & 33 from which a Pine 40 inch in dia. bears N45°W, 33 lks. dist. a Pine 20 inch in dia. bears N60°E, 66 lks. dist. a Pine 10 inch in dia. bears S., 45 lks. dist."

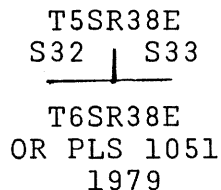


Description of corner evidence found:

Found 18 x 15 x 6 inch stone, notched NFB in small mound of stone. An old, old pine stump loose part scribed N63°E, 38.1 ft. or N65°E 43.5 ft. from existing stumps. No 54-3 due to question of which stump.

Description of monument and accessories established to perpetuate the original location of this corner:

At center of above described point set 2 1/2" x 30" galvanized pipe and brass cap marked: Set pipe 24" in the ground and mound of stone around to cap. Placed marked stone at base of pipe.



From which, by magnetic declination of N20°E: A 12" fir bears N43°E, 53.9 ft. scribed T5SR38E S33 BT. A 9" pine bears N35°W, 67.8 ft. scribed T5SR38E S32 BT. Placed 54-3s and brass washers stamped PLS 1051 on BTs. Location tag on tree 10' west. Painted blazes red and 6" red band around. Placed 54-2 on steel fence post 5' West and 54-2 and 54-4 on steel fence post 5' North of corner.

I hereby certify that the above corner monument was reestablished as herein described.

Witnesses: David L. Landers
Robert S. Stevens

July 19, 1979

**REGISTERED
PROFESSIONAL
LAND SURVEYOR**

Barry B. Barbour

**OREGON
OCT. 17, 1975
BARRY B. BARBOUR
1051**

Office of.....County Surveyor.....Union.....

State of.....Oregon....., I hereby certify that the within instrument was filed in this office

for record on the 6th day of.....December.....1979.

.....*J. Wehner*..... by*D. Landers*.....
(COUNTY OFFICIAL) (DEPUTY)

**UNION COUNTY
SURVEYOR**

Date Received _____
★ GPO—798-278

Date Filed _____

By _____

File No. 712-84 R

CERTIFIED RECORD OF LAND CORNER MONUMENTATION

History of original corner establishment:

Original corner set by Timothy W. Davenport, under GLO Contract No. 102, approved January 12, 1864.

Record states: Set post corner to Secs. 32 + 33, from which:

- A Pine, 40 inch in dia., bears N 45° W, 33 lks dist.
- A Pine, 20 inch in dia., bears N 60° E, 66 lks dist.
- A Pine, 10 inch in dia., bears S, 45 lks dist.

Subsequent Monumentation

Corner was reestablished by William B. Barr, under GLO Contract No. 388, approved December 31, 1881.

Record states: Corner destroyed by fire, one tree standing:

- A Pine, 40 inch in dia., bears N 85° W, 35 lks dist.

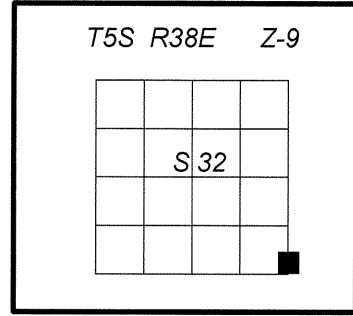
Reestablished by planting volcanic rock 12x9x8 with mound of rock

Corner was remonumented by Barry B. Barbour, LS 1051, as described by File No. 712-84R, filed December 6, 1979, in the records of the Union County Surveyor.

Record states: Found 18x15x6 inch stone, notched NFB in small mound of stone. An old, old pine stump loose part scribed N63°E, 38.1 ft. or N65°E 43.5 ft. from existing stumps. No 54-3 due to question of which stump.

At center of above described point set 2½" x 30" galvanized pipe and brass cap marked (as shown below): Set pipe 24" in the ground and mound of stone around to cap. Placed marked stone at base of pipe. From which by magnetic declination of N20°E:

- A 12" fir bears N43°E, 53.9 ft. scribed T5SR38E S33 BT.
- A 9" pine bears N35°W, 67.8 ft. scribed T5SR38E S32 BT.



Description of corner evidence found:

Found 2½ ins. diam. iron pipe, projecting 10 ins. above ground, with 3 ft. diam. mound of stone to top, and 2½ ins. diam. brass cap, marked as shown:

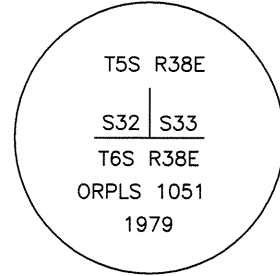
From the recovered monument I find the original bearing trees:

- Old rotten stump, bears N. 63° E., 41.0 ft dist., no scribing visible (Barbour Record: 38.1 ft.)
- Stump remains, bear South, 35.2 ft. dist, no scribing visible.

And accessories mkd. by Barbour:

- A Douglas fir, 18 ins. diam., bears N. 43° E., 53.9 ft. dist., alive and healthy, with healed double blaze.
- A ponderosa pine, 12 ins. diam., bears N. 35° W., 67.8 ft. dist., alive and healthy, with scribing visible on partially healed double blaze.

Found guard posts ±1.5 ft. E'ly and ±1 ft. N'ly with Property Boundary (54-2) and Land Survey Monument (54-9) signs attached.



Description of monument and accessories I established to perpetuate original location of this corner:

New bearing trees:

- A ponderosa pine, 9 ins. diam., bears N. 79° E., 79.5 ft. dist., mkd. X BT on double blaze.
- A ponderosa pine, 10 ins. diam., bears N. 15½° W., 88.5 ft. dist., mkd. XBT.

All new bearing trees are marked on a single blaze unless noted otherwise and have a nail with a brass washer stamped "LS 2648" right side center for distance measurements.

Painted 6 ins. red bands and added Bearing Tree (54-3) and Land Survey Monument (54-9) signs as needed to all bearing trees.

Auto C/A geographic position:

- Lat. 45°04'43.9" N
- Long. 118°04'32.0" W

I hereby certify that the corner is monumented and accessories taken as described, using a Warren Knight staff compass, set with 15° East declination, and steel tape on June 20, 2014.

Witnesses: Kristina Powell, Brenda Johnson and Jon Howells

REGISTERED
PROFESSIONAL
LAND SURVEYOR

Deceased

OREGON
JANUARY 18, 1994
RON C. WALTER
2648

Renewal Date: June 30, 2016

REGISTERED
PROFESSIONAL
LAND SURVEYOR

Willie R. Wells

OREGON
July 22, 1977
WILLIAM R. WELLS
1106

Renewal Date: June 30, 2016

**UNION COUNTY
SURVEYOR**

Date Received 2/25/15

Date Filed 2/25/15

By Phil G. Blair

File No. 051-2015R

NOTE: See "Explanation for Successor Certifying Surveyor" statement in Narrative of Record of Survey, CS 010-2015, filed concurrently with this Land Corner Record.