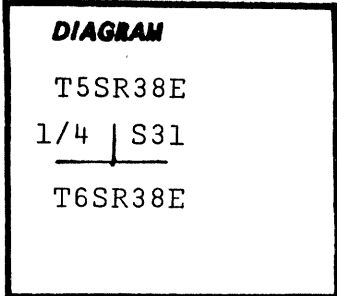


CERTIFIED RECORD OF LAND CORNER MONUMENTATION

Index File No. Z-3

History of original corner establishment:

Corner was originally established by T. Davenport, under G.L.O. contract No. 102, in September, 1863. Surveyors General's notes state: "Set up Sec. post on top of ridge from which a Pine 20 inch in dia. bears S35°E, 22 lks. dist. a Red Fir 20 inch in dia. bears N85°E, 30 lks. dist."



Description of corner evidence found:

Found 30" pine with 54-3 and scribed 1/4. No traced of post or other BT. Measured N35°W, 16.5 ft.

Description of monument and accessories I established to perpetuate the original location of this corner:

At center of above described point set 2 1/2" x 30" galvanized pipe and brass cap marked: Set pipe 24" in the ground and mound of stone around to cap.

From which, by magnetic declination of N20°E: A 10" fir bears N06°W, 24.3 ft. scribed 1/4 S31 BT. Placed 54-3 and brass washers stamped PLS 1051 on BTs. Placed 54-4 on tree 20' NE. Painted blaze red and 6" red band around. Placed 54-2 and 54-4 on steel fence post 5' East and 54-2 on steel fence post 5' North of corner.

T5SR38E
1/4 | S31
T6SR38E
OR PLS 1051
1979

I hereby certify that the above corner monument was reestablished as herein described.

Witnesses: David L. Landers
Robert S. Stevens

July 19, 1979

REGISTERED
PROFESSIONAL
LAND SURVEYOR

Barry B. Barbour

OREGON
OCT. 17, 1975
BARRY B. BARBOUR
1051

Office of.....County Surveyor..... County of...Union.....
State of.....Oregon..... I hereby certify that the within instrument was filed in this office
for record on the 6th. day of December..... 1979

J. Wash..... by *D. Leffler*
(COUNTY OFFICIAL) (DEPUTY)

**UNION COUNTY
SURVEYOR**
Date Received 709-276
Date Filed _____
By _____
File No. 709-84R

CERTIFIED RECORD OF LAND CORNER MONUMENTATION

History of original corner establishment:

Original corner set by Timothy W. Davenport, under GLO Contract No. 102, approved January 12, 1864.

Record States: Set ¼ Sec. post on top of ridge from which:

- A Pine, 20 inch in dia., bears S 35° E, 22 lks dist.
- A Red Fir, 20 inch in dia., bears N 85° E, 30 lks dist.

Subsequent Monumentation

Corner was rehabilitated by William B. Barr, under GLO Contract No. 388, approved December 31, 1881.

Record States: Corner agreeing with description Post from which:

- Pine 20 in. diam. bears S35°E 25 lks dist
- Fir 20 in diam bears N85°E 35 lks dist.

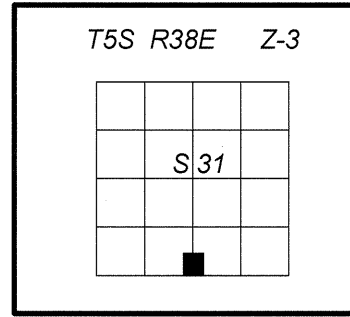
Corner was remonumented by Barry B. Barbour, LS 1051, as described by File No. 709-84R, filed December 6, 1979, in the records of the Union County Surveyor.

Record states: Found 30" pine with Bearing Tree (54-3) sign and scribed 1/4. No traced [sic] of post or other BT. Measured N35°W, 16.5 ft.

At center of above described point set 2½" x 30" galvanized pipe and brass cap marked (as shown below): Set pipe 24" in the ground and mound of stone around to cap.

From which by magnetic declination of N20°E:

- A 10" fir bears N06°W, 24.3 ft. scribed 1/4 S31 BT.



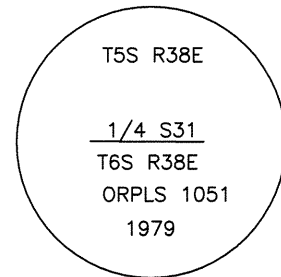
Description of corner evidence found:

Found 2½ ins. diam. iron pipe, projecting 6 ins. above ground, with rock collar, and 2½ ins. diam. brass cap, marked as shown:

From the recovered monument I find the original bearing tree remains:

- A pine stump, 31 ins. diam., bears S. 35° E., 16.5 ft. dist. to face, with 1/4 visible on open blaze.
- And accessories mkd. by Barbour:
- A fir snag, 10 ins. diam., bears N. 6° W., 24.3 ft. dist., with 1/4 S31 BT visible on open double blaze.

Found guard posts ±5 ft. N'ly and E'ly.



Description of monument and accessories I established to perpetuate original location of this corner:

New accessories:

- A ponderosa pine, 13 ins. diam., bears N. 44¼° E., 91.2 ft. dist., mkd. 1/4 S31 BT.
- A Silver DEEP-1 magnet, buried 12 ins. deep, bears N. 47¼° E., 7.7 ft. dist.
- A ponderosa pine, 12 ins. diam., bears N. 37° W., 68.5 ft. dist., mkd. 1/4 S31 BT.
- A Pink DEEP-1 magnet, buried 12 ins. deep, bears N. 57½° W., 6.4 ft. dist.

All new bearing trees are marked on a single blaze and have a nail with a brass washer stamped "LS 2648" right side center for distance measurements.

Painted 6 ins. red bands and added Bearing Tree (54-3) and Land Survey Monument (54-9) signs as needed to all bearing trees.

Auto C/A geographic position:

- Lat. 45°04'43.9" N
- Long. 118°06'22.1" W

I hereby certify that the corner is monumented and accessories taken as described, using a Warren Knight staff compass, set with 15° East declination, and steel tape on June 19, 2014.

Witnesses: Ron Walter and Kristina Powell

REGISTERED
PROFESSIONAL
LAND SURVEYOR

Deceased

OREGON
JANUARY 18, 1994
RON C. WALTER
2648

Renewal Date: June 30, 2016

REGISTERED
PROFESSIONAL
LAND SURVEYOR

Will R. Wells

OREGON
July 22, 1977
WILLIAM R. WELLS
1106

Renewal Date: June 30, 2016

**UNION COUNTY
SURVEYOR**

Date Received 2/25/15

Date Filed 2/25/15

By *W. Gilman*

File No. 04B-2015R

NOTE: See "Explanation for Successor Certifying Surveyor" statement in Narrative of Record of Survey, CS 010-2015, filed concurrently with this Land Corner Record.