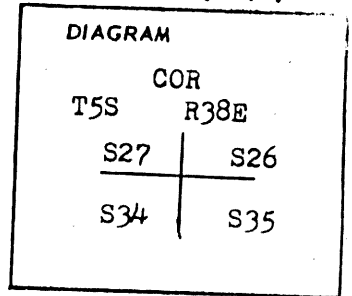


CERTIFIED RECORD OF LAND CORNER MONUMENTATION

History of original corner establishment:

- Pine, 6 ins. diam., bears S. 80° E., 56 lks. dist.
- Pine, 8 ins. diam., bears N. 88° E., 48 lks. dist.
- Pine, 5 ins. diam., bears S. 18° W., 100 lks. dist.
- Pine, 5 ins. diam., bears N. 10° W., 62 lks. dist.

V-17



Description of corner evidence found:

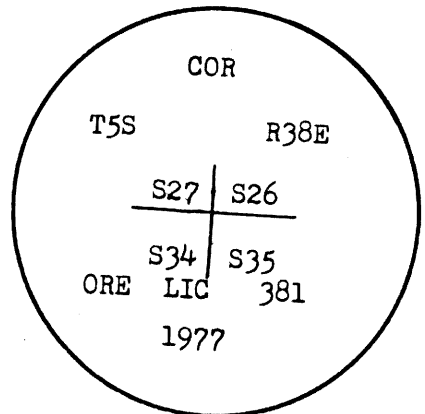
- Found Pine stump, bears S. 80° E., 56 lks. dist.
- Found Pine stump, bears N. 88° E., 48 lks. dist.
- Found Pine stump, bears S. 18° W., 100 lks. dist.
- Found log dead and down, bears N. 10° W., 62 lks. dist.

Description of monument and accessories I established to perpetuate the original location of this corner

At position of corner, set pipe with 2" Brass cap marked as shown:

From corner set following bearing trees:

- 10" pine, bears N 31° W, distance 35', marked T5S R38E S27 BT
- 10" Red Fir bears N 67° E, distance 9' marked T5S R38E S26 BT
- 6" Red Fir bears S 43° W distance 44.5' marked T5S R38E S34 BT
- 15" Red Fir bears S 2° E, distance 37.6' marked T5S R38E S35 BT



REGISTERED
Office of *County Surveyor*
PROFESSIONAL
State of OREGON SURVEYOR
for record on the *14* day of *July* 1977.
(COUNTY OFFICIAL)
OREGON
MAY 4, 1956
JAMES G. VOELZ
381

County of *Union*
I hereby certify that the within instrument was filed in this office
by _____ (DEPUTY)

UNION COUNTY SURVEYOR	
Date Received _____	
Date Filed _____	
By _____	
File No. <i>705-84R</i>	

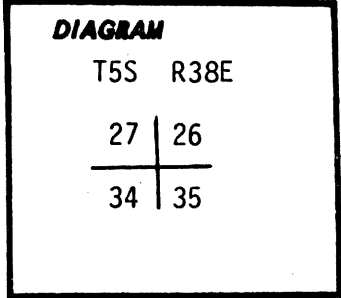
CERTIFIED RECORD OF LAND CORNER MONUMENTATION

V-17

History of original corner establishment:

Original corner position established by W.B. Barr, under Contract No. 388, dated May 7, 1881.

The original corner position has been remonumented by reference to evidence of the original survey in 1977 by James G. Voelz, Oregon LS 381, refer to Union County Surveyor's Remonumentation Record No. 705-84R.



Description of corner evidence found:

At the corner point, found a 1 1/2" iron pipe, firmly set in a mound of stone, with brass cap attached, marked: COR.

from which:

The remains of the original Barr bearing trees:

- A 12" Ponderosa Pine Stump, rotted, no marks visible, bears S 18°W 66.0 feet,
- And a 14" Ponderosa Pine, dead and down, with scribing "27" visible on a previously opened blaze, bears approximately N 10°W 41 feet.

The original S.E. and N.E. bearing trees, found in 1977 to be Ponderosa Pine Stumps, have rotted away.

1977 Bearing Trees by Voelz:

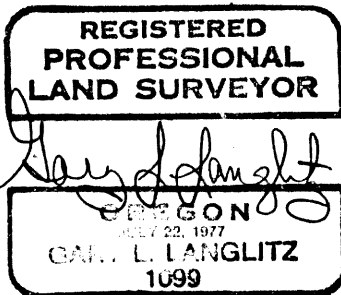
- A 12" Ponderosa Pine, alive with scribing "T5S R38E S27 BT" visible on an unhealed double blaze bears N 31° W 35.0 feet to the blazed face,
- A 12" Douglas Fir, alive with illegible scribing visible on a partially healed single blaze bears N 67°E 9.0 feet to the blazed face,
- A 6" Douglas Fir, alive with illegible scribing visible on partially healed double blaze bears S 43°W 44.5 feet to blazed face,
- And a 16" Douglas Fir, alive with scribing "R 38E" visible on partially healed double blaze bears S 2°E 37.6 feet to blazed face.

T5S R38E
S27 | S26
S34 | S35
Ore. Lic. 381
1977

September 20, 1984

Witnesses:

Gary Langlitz
Doug Wright



UNION COUNTY SURVEYOR
Date Received <u>11-13-84</u>
Date Filed <u>11-13-84</u>
By <u>G. LANGLITZ, DEPUTY</u>
File No. <u>1017-84 R</u>

Office of..... County of.....
State of....., I hereby certify that the within instrument was filed in this office
for record on the..... day of....., 19.....

..... by

(COUNTY OFFICIAL)

(DEPUTY)