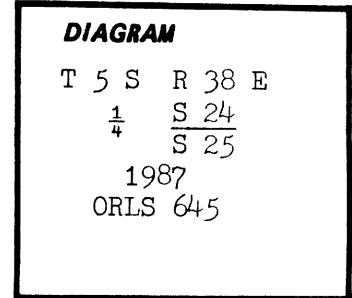


CERTIFIED RECORD OF LAND CORNER MONUMENTATION

History of original corner establishment:

This $\frac{1}{4}$ corner was set by deputy surveyor W.B. Barr, under Contract No. 388 dated May 7, 1881. He states he set a basalt rock 12" x 9" x 6" in a mound of rock.



Description of corner evidence found:

At the assumed $\frac{1}{4}$ corner location I found a basalt stone 15"x 10"x 6" being set in a small mound of stone of which was partially covered by grass & sod. Stone has no visible markings, however it fit very closely to several GLO calls along the line between Sections 24 & 25.

Description of monument and accessories established to perpetuate the original location of this corner:

With the evidence closely agreeing to the description of the GLO notes and the $\frac{1}{4}$ corner position appears correct by survey, I accepted the center of the hole left by the stone, to be the true $\frac{1}{4}$ corner. I then set an Alum. cap on a 2" x 30" pipe with a magnet fixed in the cap, at the corner location. I buried the pipe to within 6" above the surface of the ground, and the stone I found I buried along the west side of the pipe. I then placed a mound of stone 3 feet dia. and 1 foot high covering the monument. From which I set two new bearing trees:

- A pine 8" dia. bears N 80 00 E, 22.44 feet and scribed $\frac{1}{4}$ S S 24 BT.
- A pine 5" dia. bears S 34 30 W, 35.15 feet and scribed $\frac{1}{4}$ S S 25 BT.

UNION COUNTY SURVEYOR
Date Received <u>9-22-87</u>
Date Filed <u>9-25-87</u>
By <u>G. LANGLITZ, DEPUTY</u>
File No. <u>110-87 R</u>

REGISTERED PROFESSIONAL LAND SURVEYOR
<i>James H. Hambleton</i>
<u>9-25-87</u>
OREGON JULY 10, 1904 JAMES H. HAMBLETON 645

REFER TO SURVEY 28-87

Office of..... County of.....
 State of....., I hereby certify that the within instrument was filed in this office
 for record on the..... day of....., 19.....
 by
 (COUNTY OFFICIAL) (DEPUTY)

C LIFIED RECORD OF LAND CORNER MONUMENT. ON

HISTORY OF ORIGINAL CORNER ESTABLISHMENT:

Originally established by W.B. Barr under GLO Contract No. 388, dated May 7, 1881. Surveyor record states:

Set basalt stone 12x9x6 in a mound of rock

James Hambleton, in Union County Survey No. 28-87, finds a basalt stone 15"x10"x6" in a small mound of stone. No markings found, but position fits topo calls of original GLO field notes. Monumentation record 110-87R states:

I accepted the center of the hole left by the stone, to be the true 1/4 corner. I then set an Alum. cap on a 2" x 30" pipe with a magnet fixed in the cap, at the corner location. I buried the pipe to within 6" above the surface of the ground, and the stone I found I buried along the west side of the pipe. I then placed a mound of stone 3 feet dia. and 1 foot high covering the monument. From which I set two new bearing trees:

A pine 8" dia. bears N 80°00' E, 22.44 feet and scribed 1/4S S 24 BT.
A pine 5" dia. bears S 34°30' W, 35.15 feet and scribed 1/4S S 25 BT.

SEE SURVEY 024-2012

DESCRIPTION OF CORNER EVIDENCE FOUND:

Found 2 1/2" aluminum pipe with aluminum cap marked as shown below, in a mound of stone 30" diam, 2" above ground, from which:

A 17 inch Ponderosa Pine bears North 80° East, a distance of 22.28 feet, alive and vigorous with a healed blaze.

An 8 inch Ponderosa Pine bears South 35° West, a distance of 35.27 feet, alive and vigorous with a healed blaze.

DESCRIPTION OF MONUMENT AND ACCESSORIES I ESTABLISHED

TO PERPETUATE THE ORIGINAL LOCATION OF THIS CORNER:

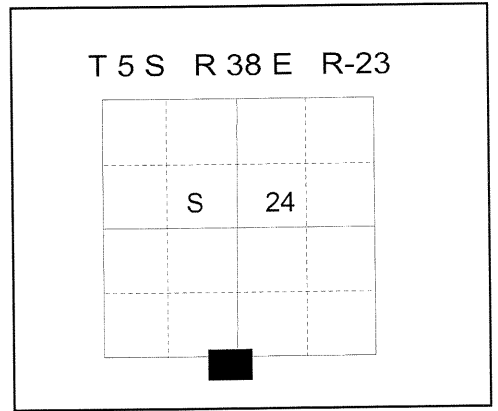
From aluminum monument position,

NEW BEARING OBJECTS:

A 17 inch Ponderosa Pine bears South 63° East, a distance of 48.35 feet, marked 1/4 S25 BT.
An 8 inch Douglas Fir bears North 65° West, a distance of 32.46 feet, marked 1/4 S24 BT.

Corner falls on a gentle North slope approximately 50 feet South of an open meadow. Set a steel fence post approx. 1 foot South of the corner monument.

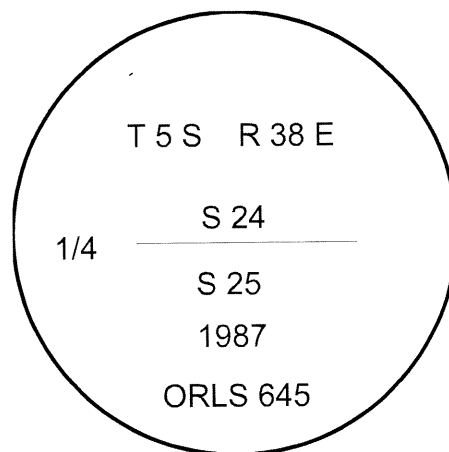
I hereby certify that the corner was perpetuated on June 19, 2012
Witness: Rick G. Robinson



**REGISTERED
PROFESSIONAL
LAND SURVEYOR**

Jeffery S. Hsu
OREGON
June 2, 2010
JEFFERY S. HSU
83571

Renewal Date: June 30, 2013



**UNION COUNTY
SURVEYOR**

Date Received 6/22/12
Date Filed 6/29/12
Filed By R. Robinson, Deputy
File Number 023-2012R

I used a magnetic compass and steel tape in the establishment of the accessories. Magnetic declination used was 16° East. Distances are to a 50d spike in the right hand side of the root crown of the new bearing trees. These spikes were also added to the existing bearing trees.