

CERTIFIED RECORD OF LAND CORNER MONUMENTATION

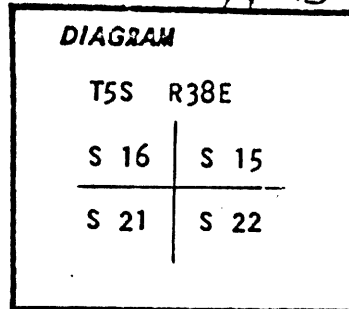
N-13

History of original corner establishment:

Corner established in 1881 by W.B. Barr under General Land Office Contract No. 388.

Surveyor General Record states:

- Set volcanic stone 14x10x9 for corner from which;
- A pine 20 in. dia. bears N28W, 54 links
- A pine 18 in. dia. bears S36E, 54 links
- A fir 8 in. dia. bears S26W, 126 links
- A fir 5 in. dia. bears N68E, 43 links



No record of subsequent remonumentation was found in County records.
Description of corner evidence found:

ORIGINAL BTs

- A pine 30 in. dia. bears S33E, 35.6 feet, live, good condition, scribes visible
- A fir 24 in. dia. bears S28W, 81.0 feet, opened by others and badly chopped up, some sign of scribes
- A ponderosa pine snag 28 in. dia. bears N28W, 35.6 feet, scribes visible

See map of survey dated June 1980.

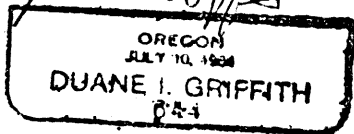
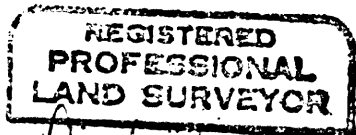
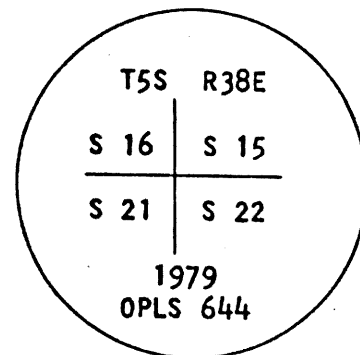
Description of monument and accessories established to perpetuate the original location of this corner:

At the mean distance of the 3 BTs, I set a 2½ inch x 30 inch iron pipe with brass cap marked as shown, 28 inches in the ground, from which;

NEW BTs

- A 22 in. dia. ponderosa pine bears N89½E, 110.6 feet marked T5S R38E S15 BT
- A 10 in. dia. fir bears S32W, 57.2 feet marked T5S R38E S21 BT
- A 10 in. dia. fir bears N71W, 17.4 feet marked T5S R38E S16 BT

Raised mound of stone



Brass washer was nailed to B.T. blaze.
Used steel tape and magnetic compass with 18° East declination.
Measured to center of all B.T.s

Office of..... County of.....

State of....., I hereby certify that the within instrument was filed in this office

for record on the..... day of....., 19.....

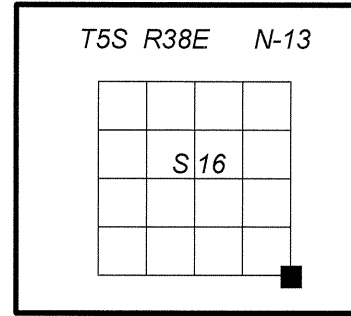
..... by
(COUNTY OFFICIAL) (DEPUTY)

| | |
|------------------------------|---------|
| UNION COUNTY SURVEYOR | |
| Date Received | _____ |
| ★ GPO—788-278 | |
| Date Filed | _____ |
| By | _____ |
| File No. | 700-84R |

CERTIFIED RECORD OF LAND CORNER MONUMENTATION

History of original corner establishment:

Original corner set by William B. Barr, under GLO Contract No. 388, approved December 31, 1881.
 Record States: Marked volcanic rock 14x10x9 for corner to sec 15,16, 21, 22, from which:
 Pine, 20 in diam., bears N 28° W, 54 lks dist.
 Pine, 18 in diam., bears S 36° E, 54 lks dist.
 Fir, 8 in diam., bears S 26° W, 126 lks dist.
 Fir, 5 in diam., bears N 68° E, 43 lks dist.



Subsequent Monumentation:

Corner was remonumented by Duane I. Griffith, LS 644, as described by File No. 700-84R, in the records of the Union County Surveyor.

Record states:

Original BTs

- A pine 30 in. dia. bears S33E, 35.6 feet, live, good condition, scribes visible.
- A fir 24 in. dia. bears S28W, 81.0 feet, opened by others and badly chopped up, some sign of scribes.
- A ponderosa pine snag 28 in. dia. bears N28W, 35.6 feet, scribes visible.

At the mean distance of the 3 BTs, I set a 2½ inch x 30 inch iron pipe with brass cap marked as shown, 28 inches in the ground, from which;

New BTs

- A 22 in. dia. ponderosa pine bears N89½ E, 110.6 feet marked T5S R38E S15 BT
- A 10 in. dia. fir bears S32W, 57.2 feet marked T5S R38E S21 BT
- A 10 in. dia. fir bears N71W, 17.4 feet marked T5S R38E S16 BT

Raised mound of stone

Description of corner evidence found:

Found 2½ ins. diam. iron pipe, projecting 4 ins. above ground, with rock collar, and a 2½ ins. diam. brass cap, marked as shown:

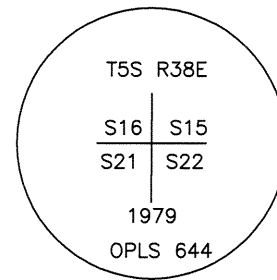
From the recovered monument I find the original bearing trees:

- A ponderosa pine, 28 ins. diam., bears S. 33° E., 35.6 ft. dist., alive and healthy, with scribing visible, and 6 ft. high scar on E'ly side of tree.
- A root hole, bears S. 28° W., 81.0 ft. dist., with dead and down fir downhill, laying on face.
- A rotting pine stump, bears N. 28° W., 35.6 ft. dist., no scribing visible.

And accessories mkd. by Griffith:

- A stump hole, bears N. 89½° E., 110.6 ft. dist.
- A fir snag, 12 ins. diam., bears S. 32° W., 57.2 ft. dist., scribing visible on partially healed blaze.
- A Douglas fir, 16 ins. diam., bears N. 71° W., 17.4 ft. dist. to face, alive and healthy, with healed blaze.

Found guard post ±2.5 ft. N'ly with faded Attention (54-4) and Property Boundary (54-2) signs, replaced with new Land Survey Monument (54-9) and Property Boundary (54-2) signs.



Description of monument and accessories I established to perpetuate original location of this corner:

New bearing trees:

- A ponderosa pine, 7 ins. diam., bears N. 46° E., 14.1 ft. dist., mkd. T5S R38E S15 BT
- A ponderosa pine, 6 ins. diam., bears S. 37° W., 47.8 ft. dist., mkd. X BT on double blaze.

All new bearing trees are marked on a single blaze unless noted otherwise and have a nail with a brass washer stamped "LS 2648" right side center for distance measurements.

Painted 6 ins. red bands and added Bearing Tree (54-3) and Land Survey Monument (54-9) signs as needed to all bearing trees.

Auto C/A geographic position:

- Lat. 45°07'18.7" N
- Long. 118°03'16.4" W

I hereby certify that the corner is monumented and accessories taken as described, using a Warren Knight staff compass, set with 15° East declination, and steel tape on June 18, 2014.

Witnesses: Brenda Johnson and Jon Howells

REGISTERED
PROFESSIONAL
LAND SURVEYOR

Deceased

OREGON
JANUARY 18, 1994
RON C. WALTER
2648

Renewal Date: June 30, 2016

REGISTERED
PROFESSIONAL
LAND SURVEYOR

William R. Wells

OREGON
July 22, 1977
WILLIAM R. WELLS
1106

Renewal Date: June 30, 2016

**UNION COUNTY
SURVEYOR**

Date Received 2/25/15

Date Filed 2/25/15

By *W. G. Allen*

File No. 030-2015R

NOTE: See "Explanation for Successor Certifying Surveyor" statement in Narrative of Record of Survey, CS 010-2015, filed concurrently with this Land Corner Record.