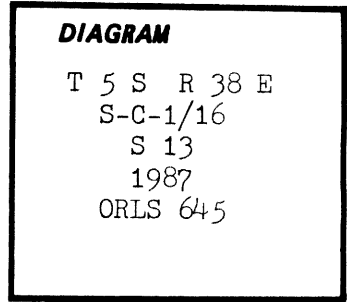


CERTIFIED RECORD OF LAND CORNER MONUMENTATION

History of original corner establishment:

No previous history.



Description of corner evidence found:

No evidence found.

Description of monument and accessories | established to perpetuate the original location of this corner:

I established this 1/16 corner by survey. I then set an Alum. cap on a 2" x 30" pipe, with a magnet fixed in the cap, at the corner position. I buried the pipe to within 2" above the surface of the ground. I then placed a mound of stone 3 1/2 feet dia. and 8" high covering the monument. From which I set two bearing trees:

A western larch 7" dia. bears N 48 35 E, 38.40 feet and scribed 1/16S S 13 BT.
A pine 7" dia. bears N 86 35 W, 38.15 feet, and scribed 1/16S S 13 BT.

UNION COUNTY SURVEYOR
Date Received 9-22-87
Date Filed 9-25-87
By G. LANGLITZ, DEPUTY
File No. 124-87 R

REGISTERED PROFESSIONAL LAND SURVEYOR
James H. Hambleton
9-25-87
ORIGON
JULY 10, 1964
JAMES H. HAMBLETON
645

REFER TO SURVEY 28-87

Office of..... County of.....
State of....., I hereby certify that the within instrument was filed in this office
for record on the..... day of....., 19.....
..... by
(COUNTY OFFICIAL) (DEPUTY)

CERTIFIED RECORD OF LAND CORNER MONUMENTATION

HISTORY OF ORIGINAL CORNER ESTABLISHED:

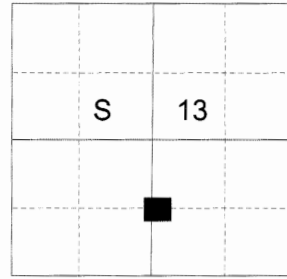
Corner originally established by James Hambleton in Survey Number 28-87. Union County Monumentation record 124-87R states:

I then set an Alum. cap on a 2" x 30" pipe with a magnet fixed in the cap, at the corner position. I buried the pipe to within 2" above the surface of the ground. I then placed a mound of stone 3 1/2 feet dia. and 8" high covering the monument. From which I set two bearing trees:

A western larch 7" dia. bears N 48 35 E, 38.40 feet and scribed 1/16S S13 BT

A pine 7 dia. bears N 86 35 W, 38.15 feet, and scribed 1/16S S13 BT.

T 5 S R 38 E M-23



DESCRIPTION OF CORNER EVIDENCE FOUND:

Found a 2 1/2" aluminum pipe with 2 1/2" aluminum cap marked as shown below, flush with the ground, from which:

A 9" Western Larch bears North 51° East, a distance of 38.4 feet, alive and vigorous with healed blaze.

SEE SURVEY NUMBER 010-2017

DESCRIPTION OF MONUMENT AND ACCESSORIES I ESTABLISHED

TO PERPETUATE THE ORIGINAL LOCATION OF THIS CORNER:

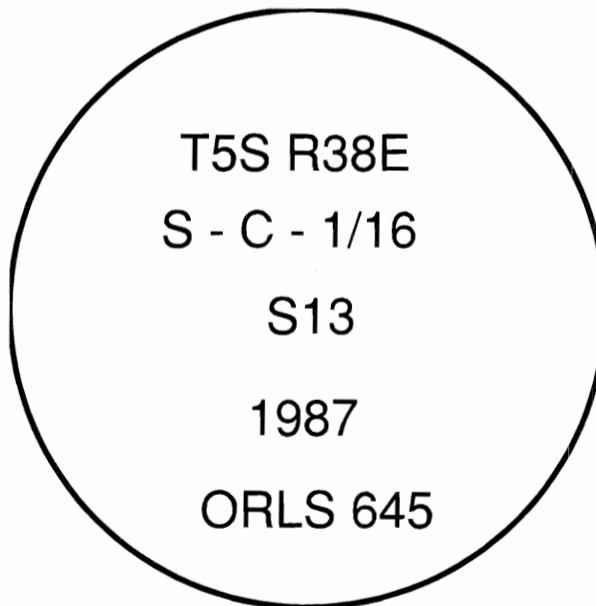
From the aluminum pipe monument,

NEW BEARING TREE:

A 4" Ponderosa Pine bears South 36° East, a distance of 61.80 feet, marked CS 1/16 S13 BT.

Corner falls 2.3 feet North of a fence corner, fences bear East and South. I hereby certify that the corner was perpetuated April 5, 2017.

UNION COUNTY SURVEYOR
Date Received 4/11/17
Date Filed 4/11/17
Filed By [Signature]
File Number 005-2017R



REGISTERED PROFESSIONAL LAND SURVEYOR

OREGON June 2, 2010
JEFFREY S. HSU
83571

Renewal Date: June 30, 2017

I used a steel tape and magnetic compass in the establishment of the bearing trees. Magnetic declination used was 15° East. Bearings and distances are to the center of the tree.