

CERTIFIED RECORD OF LAND CORNER MONUMENTATION

L-13

History of original corner establishment:

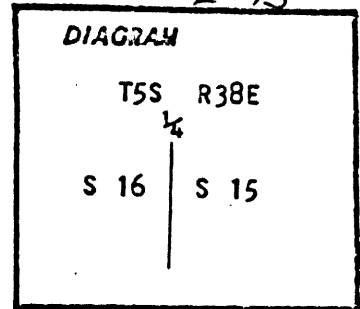
Corner established in 1881 by W.B. Barr under General Land Office Contract No. 388.

Surveyor General Record states:

Set basalt stone 14x12x5 for corner from which;

A pine 48 in. dia. bears N10W, 9 links

A fir 4 in. dia. bears N40E, 75 links



No record of subsequent remonumentation was found in County records.
Description of corner evidence found:

Found stone 14x12x5 marked 1/4, firmly set

ORIGINAL BTs

A pine stump 42 in. dia. bears N10W, 8.5 feet, burned out, no scribes

A fir 18 in. dia. bears N65E, 49.8 feet, scribed with knife, 1/4 visible with light S, no BT visible

See map of survey dated June 1980.

Description of monument and accessories I established to perpetuate the original location of this corner:

At the position of the stone, I set a 2 1/2 inch x 30 inch iron pipe with brass cap marked as shown, 18 inches in the ground, from which;

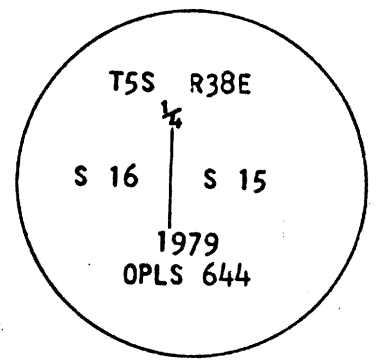
NEW BTs

A 12 in. dia. fir bears S78E, 28.3 feet marked 1/4 S15 BT

A 30 in. dia. pine bears N57W, 25.2 feet marked 1/4 S16 BT

Buried stone North and along side of pipe

Raised mound of stone, 3 feet at base and tapering to the top of pipe



REGISTERED
PROFESSIONAL
LAND SURVEYOR

OREGON
JULY 10, 1904
DUANE I. GRIFFITH
644

Brass washer was nailed to B.T. blaze.
Used steel tape and magnetic compass
with 18° East declination.
Measured to center of all B.T.s

Office of..... County of.....
State of....., I hereby certify that the within instrument was filed in this office
for record on the..... day of....., 19.....

..... by
(COUNTY OFFICIAL) (DEPUTY)

**UNION COUNTY
SURVEYOR**

Date Received

Date Filed

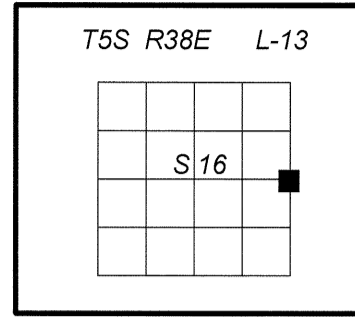
By

File No. 699-84R

CERTIFIED RECORD OF LAND CORNER MONUMENTATION

History of original corner establishment:

Original corner set by William B. Barr, under GLO Contract No. 388, approved December 31, 1881.
 Record States: Marked basalt rock 14x12x5 for 1/4 sec. corner, from which:
 Pine, 48 inch in diam., bears N 10° W, 9 lks dist.
 Fir, 4 inch in diam., bears N 40° E, 75 lks dist.

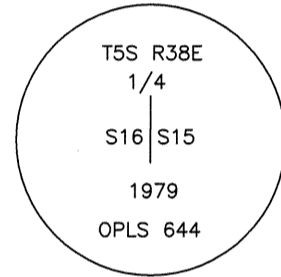


Subsequent Monumentation:

Corner was remonumented by Duane I. Griffith, LS 644, as described by File No. 699-84R, in the records of the Union County Surveyor.
 Record states: Found stone 14x12x5 marked 1/4 firmly set.
 Original BTs
 A pine stump 42 in. dia. bears N10W, 8.5 feet, burned out, no scribes
 A fir 18 in. dia. bears N65E, 49.8 feet, scribed with knife, 1/4 visible with light S, no BT visible
 At the position of the stone, I set a 2 1/2 inch x 30 inch iron pipe with brass cap marked as shown, 18 inches in the ground, from which;
 New BT's
 A 12 in. dia. fir bears S78E, 28.3 feet marked 1/4 S15 BT
 A 30 in. dia. pine bears N57W, 25.2 feet marked 1/4 S16 BT
 Buried stone North and alongside of pipe. Raised mound of stone, 3 feet at base and tapering to the top of pipe

Description of corner evidence found:

Found 2 1/2 ins. diam. iron pipe, projecting 10 ins. above ground, with 3 ft. diam. stone mound to top, with 2 1/2 ins. diam. brass cap, marked as shown:
 From the recovered monument I find the original bearing tree remains:
 Rotting and burned pine stump, bears N. 10° W., 8.5 ft. dist.
 A fir stump, bears N. 65° E., 49.8 ft. dist., with ax marks in stump, and dead and down fir alongside laying on face.
 And accessories mkd. by Griffith:
 A white fir, 21 ins. diam., bears S. 78° E., 28.3 ft. dist., alive and healthy, with healed blaze.
 A ponderosa pine, 31 ins. diam., bears N. 57° W., 25.2 ft. dist., alive and healthy, with healed blaze.
 Found guard post ±5 ft. N'ly with Property Boundary (54-2) sign.



Description of monument and accessories I established to perpetuate original location of this corner:

New bearing trees:
 A ponderosa pine, 13 ins. diam., bears N. 41° E., 72.9 ft. dist., mkd. 1/4 S15 BT.
 A white fir, 11 ins. diam., bears S. 52° W., 24.0 ft. dist., mkd. 1/4 S16 BT.

All new bearing trees are marked on a single blaze and have a nail with a brass washer stamped "LS 2648" right side center for distance measurements.

Painted 6 ins. red bands and added Bearing Tree (54-3) and Land Survey Monument (54-9) signs as needed to all bearing trees.

Auto C/A geographic position:
 Lat. 45°07'46.1" N
 Long. 118°03'19.3" W

I hereby certify that the corner is monumented and accessories taken as described, using a Warren Knight staff compass, set with 15° East declination, and steel tape on June 25, 2014.

Witnesses: Kristina Powell, Brenda Johnson and Jon Howells

REGISTERED
PROFESSIONAL
LAND SURVEYOR

Deceased

OREGON
JANUARY 18, 1994
RON C. WALTER
2648

Renewal Date: June 30, 2016

REGISTERED
PROFESSIONAL
LAND SURVEYOR

William R. Wells

OREGON
July 22, 1977
WILLIAM R. WELLS
1106

Renewal Date: June 30, 2016

**UNION COUNTY
SURVEYOR**

Date Received 2/25/15
 Date Filed 2/25/15
 By [Signature]
 File No. 028-2015 R

NOTE: See "Explanation for Successor Certifying Surveyor" statement in Narrative of Record of Survey, CS 010-2015, filed concurrently with this Land Corner Record.