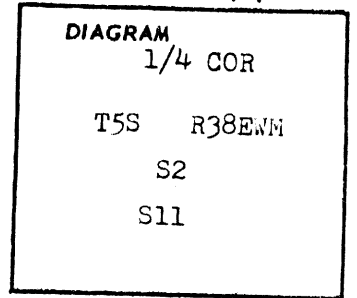


CERTIFIED RECORD OF LAND CORNER MONUMENTATION

History of original corner establishment:

Marked Baaalt rock, 14x12x10 ins., for $\frac{1}{4}$ sec. cor.;
from which;
Pine, 15 ins. diam., bears S 56°E., 160 lks. dist.;
pine, 30 ins. diam., bears N 42° W , 80 lks dist.;

E-19



Description of corner evidence found:

found pine at S 56° E 160 lks in Good shape.
found pine at at N42°W 80 lks. Dead.;

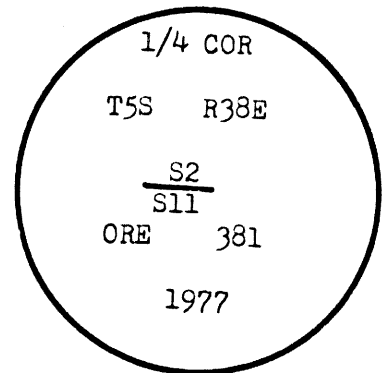
Description of monument and accessories I established to perpetuate the original location of this corner

At the position of the corner I set a 2" pipe with a brass cap
from which I set new bearing tree.

Marked the cap

Doug fir 12" diam bears N22°W dist. of 43.8 ft.;

Marked T5S, R38E S2 BT.



UNION COUNTY
SURVEYOR
Date Received _____
Date Filed _____
By _____
File No. 694-84R

REGISTERED
PROFESSIONAL
LAND SURVEYOR

James D. ...
OREGON
MAY 4, 1956
ES. G. VOELZ
381

Office of _____ County surveyor _____ County of _____ Union

State of Oreg., I hereby certify that the within instrument was filed in this office

for record on the 19 day of Nov., 19??, at 5 o'clock P.m., (signed)

(COUNTY OFFICIAL)

(DEPUTY)

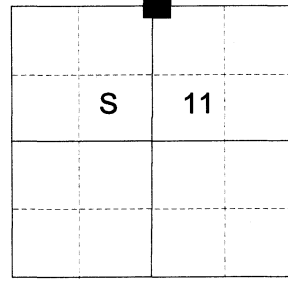
CERTIFIED RECORD OF LAND CORNER MONUMENTATION

HISTORY OF ORIGINAL CORNER ESTABLISHED:

Corner originally established by W. B. Barr under GLO contract number 388 dated May 7, 1881. Surveyor General field notes state:
Marked basalt rock 14x12x10 ins., for 1/4 sec. corner, from which:
A Pine 15 ins. diam bears S 56° E 160 lks dist
A Pine 30 ins. diam bears N 42° W 80 lks dist

Corner monumented by James Voelz in 1977. Union County Monumentation Record 694-84R states:
Found pine at S 56° E 160 lks in good shape.
Found pine at N 42° W 80 lks, Dead
At the position of the corner I set a 2" pipe with a brass cap from which I set new bearing tree, Marked the cap
Doug fir 12" diam. bears N22°W dist. of 43.8 ft.: Marked T5S R38E S2 BT.

T 5 S R 38 E E-19



DESCRIPTION OF CORNER EVIDENCE FOUND:

Found a 2" galvanized pipe with 2 1/2" brass cap 12" above ground and marked as shown below, in a 2' diam. mound of stone, from which:

An 18" Ponderosa Pine bears South 56° East a dist. of 105.60 ft., alive and vigorous with scribes visible on opened and partially healed blaze.
A 20" Douglas Fir bears North 27° West a dist. of 43.80 ft., alive and vigorous with healed blaze.

SEE SURVEY 035-2020

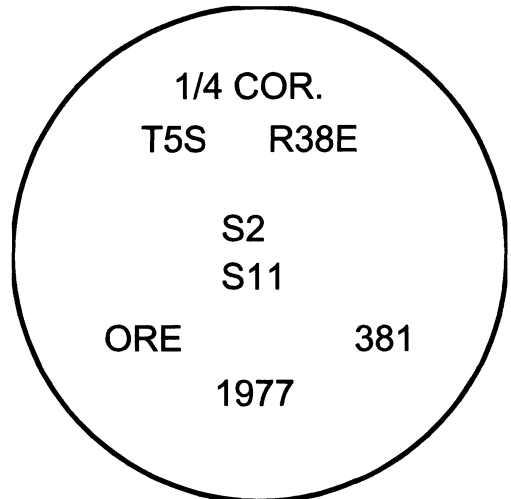
DESCRIPTION OF MONUMENT AND ACCESSORIES I ESTABLISHED TO PERPETUATE THE ORIGINAL LOCATION OF THIS CORNER:

I rebuild the mound of stone to 4' diam. base to top of cap:
From the galvanized pipe monument:

NEW BEARING OBJECTS:

A 15" Ponderosa Pine bears North 69° East a dist. of 50.75 ft., marked 1/4 S2 BT.
A 13" Ponderosa Pine bears South 38° West a dist. of 18.55 ft., marked 1/4 S11 BT.

I hereby certify that the corner was perpetuated on August 28, 2020.
Witness: Kyle A. Tucker



I used a steel tape and magnetic compass in the establishment of the new accessories. I used 14° East declination, the distances are to a 60d spike driven into the right side of the root crown of the bearing trees. A brass washer marked OPLS 83571 is attached to the BT blaze of the new bearing trees.

REGISTERED PROFESSIONAL LAND SURVEYOR
[Signature]
OREGON June 2, 2010
JEFFREY S. HSU
83571

Renewal Date: June 30, 2021

UNION COUNTY SURVEYOR
Date Received 10/12/2020
Date Filed 10/12/2020
Filed By *[Signature]*
File Number 069-068-2020R