

CERTIFIED RECORD OF LAND CORNER MONUMENTATION

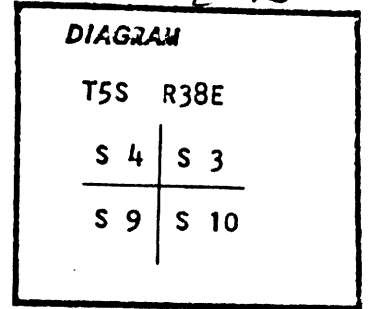
E-13

History of original corner establishment:

Corner established in 1881 by W.B. Barr under General Land Office Contract No. 388.

Surveyor General Record states:

- Set basalt stone 12x12x10 for corner from which;
- A tamarack 18 in. dia. bears S52E, 16 links
- A fir 18 in. dia. bears N43E, 16 links
- A fir 8 in. dia. bears S53W, 18 links
- A fir 6 in. dia. bears N39W, 27 links



No record of subsequent remonumentation was found in County records.  
Description of corner evidence found:

Found stone 12x12x10 with faint marks from which;

ORIGINAL BT

A fir 9 in. dia. bears N39W, 17.8 feet scribed S4

See map of survey dated June 1980.

Description of monument and accessories I established to perpetuate the original location of this corner:

In place of stone I set a 2½ inch x 30 inch iron pipe with brass cap marked as shown, 25 inches in the ground, from which;

NEW BTs

A 10 in. dia. spruce bears N32E, 23.3 feet marked T5S R38E S3 BT

A 16 in. dia. fir bears S51E, 34.2 feet marked T5S R38E S10 BT

A 10 in. dia. tamarack bears S19W, 20.5 feet marked T5S R38E S9 BT

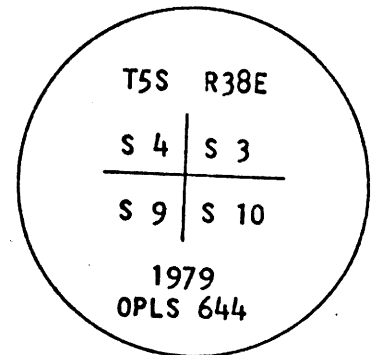
A 10 in. dia. fir bears N62W, 36.2 feet marked T5S R38E S4 BT

Buried stone North and along side of pipe

Raised mound of stone

**REGISTERED  
PROFESSIONAL  
LAND SURVEYOR**

OREGON  
JULY 10, 1984  
**DUANE I. GRIFFITH**  
644



Brass washer was nailed to B.T. blaze.  
Used steel tape and magnetic compass with 18° East declination.  
Measured to center of all B.T.s

Office of..... County of.....  
State of..... I hereby certify that the within instrument was filed in this office

for record on the..... day of....., 19.....

..... by .....  
(COUNTY OFFICIAL)

.....  
(DEPUTY)

**UNION COUNTY  
SURVEYOR**

Date Received \_\_\_\_\_

Date Filed ★ GPO-798-278 \_\_\_\_\_

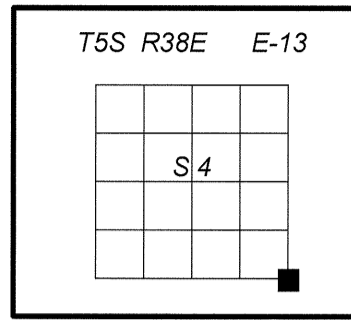
By \_\_\_\_\_

File No. **693-84R**

**CERTIFIED RECORD OF LAND CORNER MONUMENTATION**

**History of original corner establishment:**

Original corner set by William B. Barr, under GLO Contract No. 388, approved December 31, 1881.  
 Record States: Marked basalt rock 12x12x10 for corner to sec 3, 4, 9, 10, from which:  
 Tamarack, 18 in diam., bears S 52° E, 16 lks dist.  
 Fir, 18 in diam., bears N 43° E, 16 lks dist.  
 Fir, 8 in diam., bears S 53° W, 18 lks dist.  
 Fir, 6 in diam., bears N 39° W, 27 lks dist.

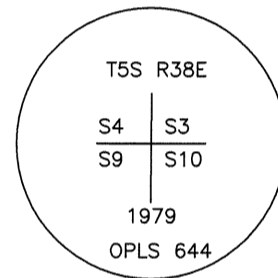


**Subsequent Monumentation:**

Corner was remonumented by Duane I. Griffith, LS 644, as described by File No. 693-84R, in the records of the Union County Surveyor.  
 Record states: Found stone 12x12x10 with faint marks from which:  
 Original BT  
 A fir 9 in. dia. bears N 39° W, 17.8 feet scribed S4  
 In place of stone I set a 2½ inch x 30 inch iron pipe with brass cap marked as shown, 25 inches in the ground, from which:  
 New BTs  
 A 10 in. dia. spruce bears N32E, 23.3 feet marked T5S R38E S3 BT  
 A 16 in. dia. fir bears S51E, 34.2 feet marked T5S R38E S10 BT  
 A 10 in. dia. tamarack bears S19W, 20.5 feet marked T5S R38E S9 BT  
 A 10 in. dia. fir bears N62W, 36.2 feet marked T5S R38E S4 BT  
 Buried stone North and alongside of pipe. Raised mound of stone

**Description of corner evidence found:**

Found 2½ ins. diam. iron pipe, projecting 4 ins. above ground, with rock collar, and a 2½ ins. diam. brass cap, marked as shown:  
 From the recovered monument I find the original bearing trees:  
 Fir remains, bears N. 39° W., 17.8 ft. dist., with "S4" visible.  
 A white fir, 18 ins. diam., bears N. 43° E., 16 lks. dist., alive with ax marks visible on bottom blaze.  
 And accessories mkd. by Griffith:  
 An Engelmann spruce, 14 ins. diam., bears N. 32° E., 23.3 ft. dist., alive and healthy, with healed blaze.  
 A root hole, bears S. 51° E., 34.2 ft. dist., with dead and down 16 ins. diam. fir alongside and "R38E S10" visible on open blaze.  
 A tamarack, 17 ins. diam., bears S. 19° W., 20.5 ft. dist., alive and healthy, with healed blaze.  
 A 4 ft. high fir stump, 13 ins. diam., bears N. 62° W., 36.2 ft. dist., with "T5S R38E S4 BT" visible on open blaze with remains alongside.



Found guard post ±5 ft N'ly with Property Boundary (54-2) and Land Survey Monument (54-9) signs attached.

**Description of monument and accessories I established to perpetuate original location of this corner:**

New bearing tree:  
 A lodgepole pine, 5 ins. diam., bears N. 57¼° W., 84.5 ft. dist., mkd. X BT on double blaze.

New bearing trees are marked on a single blaze unless noted otherwise and have a nail with a brass washer stamped "LS 2648" right side center for distance measurements.

Note: No bearing tree in Southeast quadrant because there were two previously established bearing trees in the Northeast quadrant.

Painted 6 ins. red bands and added Bearing Tree (54-3) and Land Survey Monument (54-9) signs as needed to all bearing trees.

Auto C/A geographic position:  
 Lat. 45°09'05.6" N  
 Long. 118°03'21.0" W

I hereby certify that the corner is monumented and accessories taken as described, using a Warren Knight staff compass, set with 15° East declination, and steel tape on June 25, 2014.

Witnesses: Kristina Powell, Brenda Johnson and Jon Howells

REGISTERED  
PROFESSIONAL  
LAND SURVEYOR

**Deceased**

OREGON  
JANUARY 18, 1994  
RON C. WALTER  
2648

Renewal Date: June 30, 2016

REGISTERED  
PROFESSIONAL  
LAND SURVEYOR

*William R. Wells*

OREGON  
July 22, 1977  
WILLIAM R. WELLS  
1106

Renewal Date: June 30, 2016

**UNION COUNTY  
SURVEYOR**

---

Date Received 2/25/15  
 Date Filed 2/25/15  
 By *AGM*  
 File No. 024-2015R

**NOTE:** See "Explanation for Successor Certifying Surveyor" statement in Narrative of Record of Survey, CS 010-2015, filed concurrently with this Land Corner Record.